



**LC  
RT**



# Appendix I

EDR Historical Topo Map Report



This page intentionally left blank.



BCDCOG Lowcountry Rapid Transit LCRT Project

BCDCOG Lowcountry Rapid Transit LCRT Project

Charleston, SC 29406

Inquiry Number: 5527457.5

January 14, 2019

## EDR Historical Topo Map Report

with QuadMatch™



6 Armstrong Road, 4th floor  
Shelton, CT 06484  
Toll Free: 800.352.0050  
[www.edrnet.com](http://www.edrnet.com)

# EDR Historical Topo Map Report

01/14/19

**Site Name:**

BCDCOG Lowcountry Rapid Ti  
BCDCOG Lowcountry Rapid Ti  
Charleston, SC 29406  
EDR Inquiry # 5527457.5

**Client Name:**

HDR  
4400 Leeds Avenue Suite 450  
NORTH CHARLESTON, SC 29405  
Contact: Miles Spennath



EDR Topographic Map Library has been searched by EDR and maps covering the target property location as provided by HDR were identified for the years listed below. EDR's Historical Topo Map Report is designed to assist professionals in evaluating potential liability on a target property resulting from past activities. EDR's Historical Topo Map Report includes a search of a collection of public and private color historical topographic maps, dating back to the late 1800s.

**Search Results:**

**Coordinates:**

<b>P.O.#</b>	NA	<b>Latitude:</b>	32.9521 32° 57' 8" North
<b>Project:</b>	10136871	<b>Longitude:</b>	-80.0413 -80° 2' 29" West
		<b>UTM Zone:</b>	Zone 17 North
		<b>UTM X Meters:</b>	589607.84
		<b>UTM Y Meters:</b>	3646384.57
		<b>Elevation:</b>	36.50' above sea level

**Maps Provided:**

2014	1979	1943, 1948
1994	1971	1941, 1943
1994, 1998	1958	1920
1990	1957, 1958	1919
1989	1957	
1988	1948	
1988, 1989	1944	
1983	1943	

**Disclaimer - Copyright and Trademark Notice**

This Report contains certain information obtained from a variety of public and other sources reasonably available to Environmental Data Resources, Inc. It cannot be concluded from this Report that coverage information for the target and surrounding properties does not exist from other sources. NO WARRANTY EXPRESSED OR IMPLIED, IS MADE WHATSOEVER IN CONNECTION WITH THIS REPORT. ENVIRONMENTAL DATA RESOURCES, INC. SPECIFICALLY DISCLAIMS THE MAKING OF ANY SUCH WARRANTIES, INCLUDING WITHOUT LIMITATION, MERCHANTABILITY OR FITNESS FOR A PARTICULAR USE OR PURPOSE. ALL RISK IS ASSUMED BY THE USER. IN NO EVENT SHALL ENVIRONMENTAL DATA RESOURCES, INC. BE LIABLE TO ANYONE, WHETHER ARISING OUT OF ERRORS OR OMISSIONS, NEGLIGENCE, ACCIDENT OR ANY OTHER CAUSE, FOR ANY LOSS OF DAMAGE, INCLUDING, WITHOUT LIMITATION, SPECIAL, INCIDENTAL, CONSEQUENTIAL, OR EXEMPLARY DAMAGES. ANY LIABILITY ON THE PART OF ENVIRONMENTAL DATA RESOURCES, INC. IS STRICTLY LIMITED TO A REFUND OF THE AMOUNT PAID FOR THIS REPORT. Purchaser accepts this Report "AS IS". Any analyses, estimates, ratings, environmental risk levels or risk codes provided in this Report are provided for illustrative purposes only, and are not intended to provide, nor should they be interpreted as providing any facts regarding, or prediction or forecast of, any environmental risk for any property. Only a Phase I Environmental Site Assessment performed by an environmental professional can provide information regarding the environmental risk for any property. Additionally, the information provided in this Report is not to be construed as legal advice.

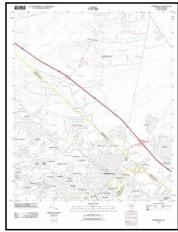
Copyright 2019 by Environmental Data Resources, Inc. All rights reserved. Reproduction in any media or format, in whole or in part, of any report or map of Environmental Data Resources, Inc., or its affiliates, is prohibited without prior written permission.

EDR and its logos (including Sanborn and Sanborn Map) are trademarks of Environmental Data Resources, Inc. or its affiliates. All other trademarks used herein are the property of their respective owners.

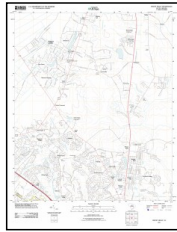
## Topo Sheet Key

This EDR Topo Map Report is based upon the following USGS topographic map sheets.

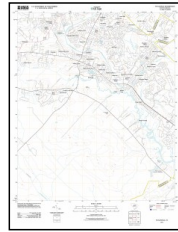
### 2014 Source Sheets



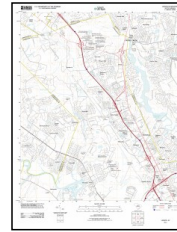
Summerville  
2014  
7.5-minute, 24000



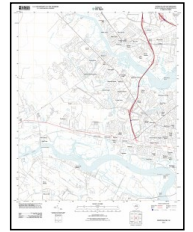
Mount Holly  
2014  
7.5-minute, 24000



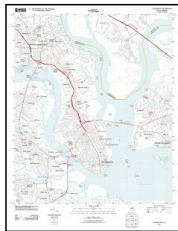
Stallville  
2014  
7.5-minute, 24000



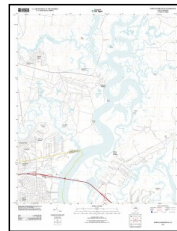
Ladson  
2014  
7.5-minute, 24000



Johns Island  
2014  
7.5-minute, 24000

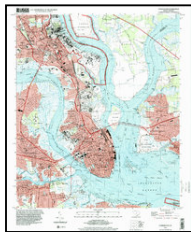


Charleston  
2014  
7.5-minute, 24000



North Charleston  
2014  
7.5-minute, 24000

### 1994 Source Sheets



Charleston  
1994  
7.5-minute, 24000  
Aerial Photo Revised 1994

### 1994, 1998 Source Sheets



North Charleston  
1998  
7.5-minute, 24000  
Aerial Photo Revised 1977

## Topo Sheet Key

This EDR Topo Map Report is based upon the following USGS topographic map sheets.

### 1990 Source Sheets



Summerville  
1990  
7.5-minute, 24000  
Aerial Photo Revised 1987

### 1989 Source Sheets



SUMMERVILLE  
1989  
15-minute, 50000

### 1988 Source Sheets



RAVENEL  
1988  
15-minute, 50000



CHARLESTON  
1988  
15-minute, 50000

### 1983 Source Sheets

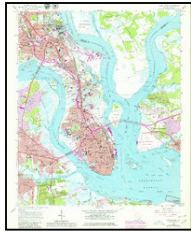


Charleston  
1983  
7.5-minute, 24000  
Aerial Photo Revised 1977

## Topo Sheet Key

This EDR Topo Map Report is based upon the following USGS topographic map sheets.

### 1979 Source Sheets



Charleston  
1979  
7.5-minute, 24000  
Aerial Photo Revised 1977



Johns Island  
1979  
7.5-minute, 24000  
Aerial Photo Revised 1977



Ladson  
1979  
7.5-minute, 24000  
Aerial Photo Revised 1977



North Charleston  
1979  
7.5-minute, 24000  
Aerial Photo Revised 1977



Mount Holly  
1979  
7.5-minute, 24000  
Aerial Photo Revised 1977



Summerville  
1979  
7.5-minute, 24000  
Aerial Photo Revised 1977

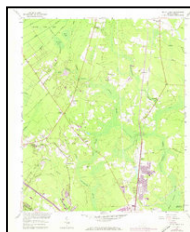


Stallville  
1979  
7.5-minute, 24000  
Aerial Photo Revised 1977

### 1971 Source Sheets



Summerville  
1971  
7.5-minute, 24000  
Aerial Photo Revised 1971



Mount Holly  
1971  
7.5-minute, 24000  
Aerial Photo Revised 1971



Ladson  
1971  
7.5-minute, 24000  
Aerial Photo Revised 1971



Johns Island  
1971  
7.5-minute, 24000  
Aerial Photo Revised 1971



Charleston  
1971  
7.5-minute, 24000  
Aerial Photo Revised 1971



North Charleston  
1971  
7.5-minute, 24000  
Aerial Photo Revised 1971

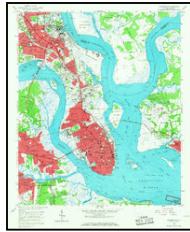
## Topo Sheet Key

This EDR Topo Map Report is based upon the following USGS topographic map sheets.

### 1958 Source Sheets




Johns Island  
1958  
7.5-minute, 24000  
Aerial Photo Revised 1957



Charleston  
1958  
7.5-minute, 24000  
Aerial Photo Revised 1957



North Charleston  
1958  
7.5-minute, 24000  
Aerial Photo Revised 1957



Ladson  
1958  
7.5-minute, 24000  
Aerial Photo Revised 1957



Summerville  
1958  
7.5-minute, 24000  
Aerial Photo Revised 1955

### 1957, 1958 Source Sheets

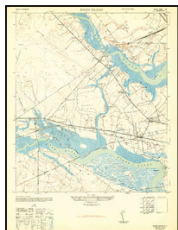


Mount Holly  
1957  
7.5-minute, 24000  
Aerial Photo Revised 1955

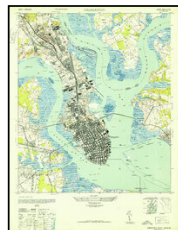


Stallville  
1957  
7.5-minute, 24000  
Aerial Photo Revised 1956

### 1948 Source Sheets



Johns Island  
1948  
7.5-minute, 24000  
Aerial Photo Revised 1941



Charleston  
1948  
7.5-minute, 24000  
Aerial Photo Revised 1941



## Topo Sheet Key

This EDR Topo Map Report is based upon the following USGS topographic map sheets.

### 1944 Source Sheets

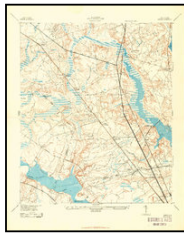


Summerville  
1944  
15-minute, 62500  
Aerial Photo Revised 1938



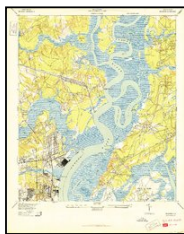
Ravenels  
1944  
15-minute, 62500  
Aerial Photo Revised 1943

### 1943 Source Sheets



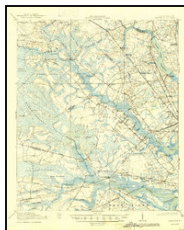
Ladson  
1943  
7.5-minute, 24000  
Aerial Photo Revised 1938

### 1941, 1943 Source Sheets



Melgrove  
1941  
7.5-minute, 24000  
Aerial Photo Revised 1941

### 1920 Source Sheets



Ravenels  
1920  
15-minute, 62500

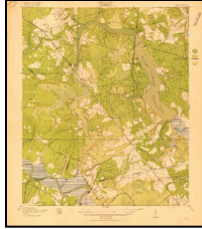


Summerville  
1920  
15-minute, 62500

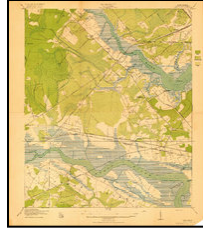
## Topo Sheet Key

This EDR Topo Map Report is based upon the following USGS topographic map sheets.

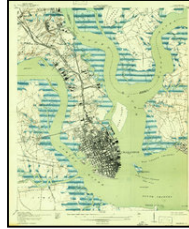
### 1919 Source Sheets



Ladson  
1919  
7.5-minute, 21120



Johns Island  
1919  
7.5-minute, 21120

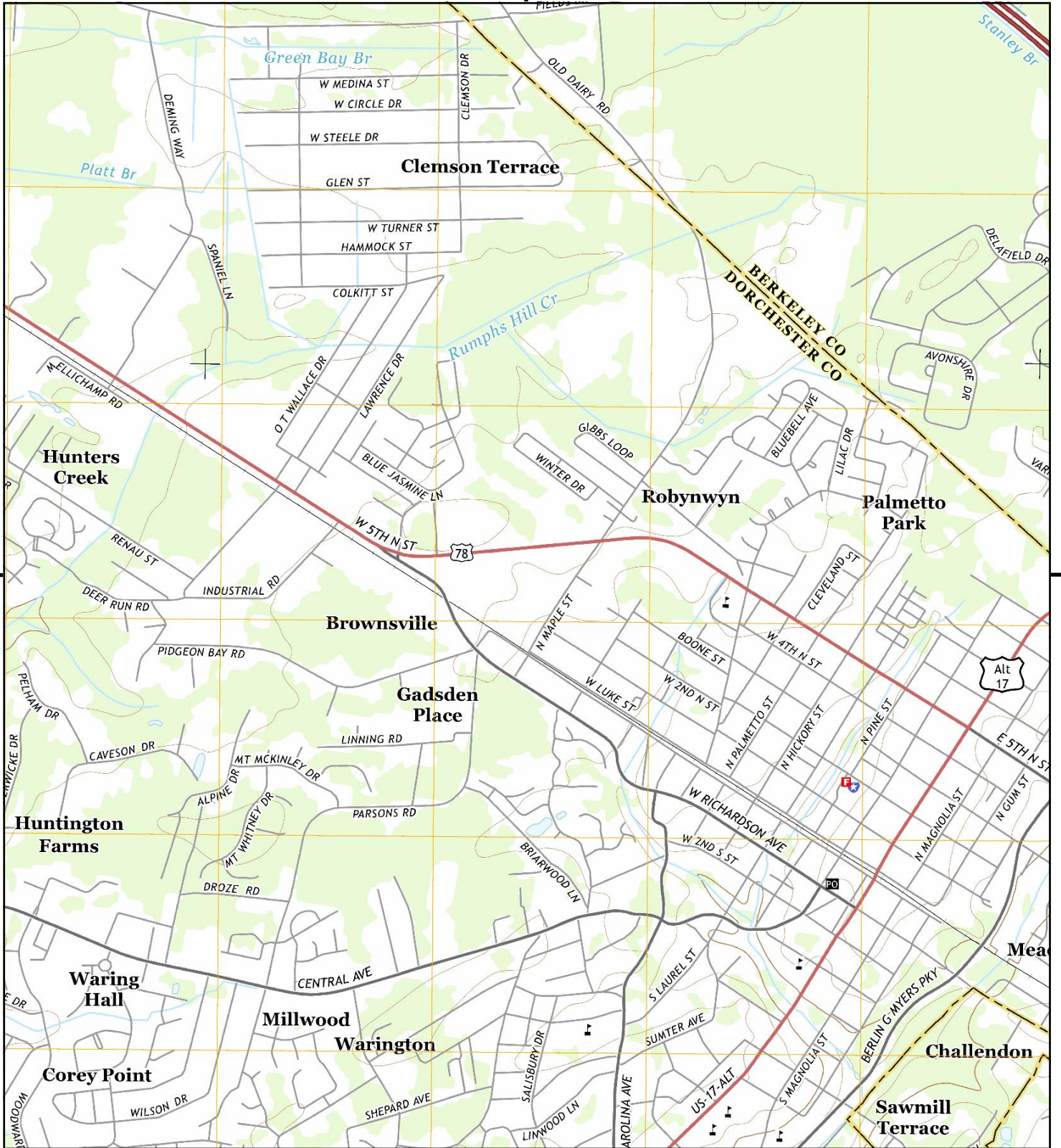


Charleston  
1919  
7.5-minute, 21120



Melgrove  
1919  
7.5-minute, 21120





This report includes information from the following map sheet(s).

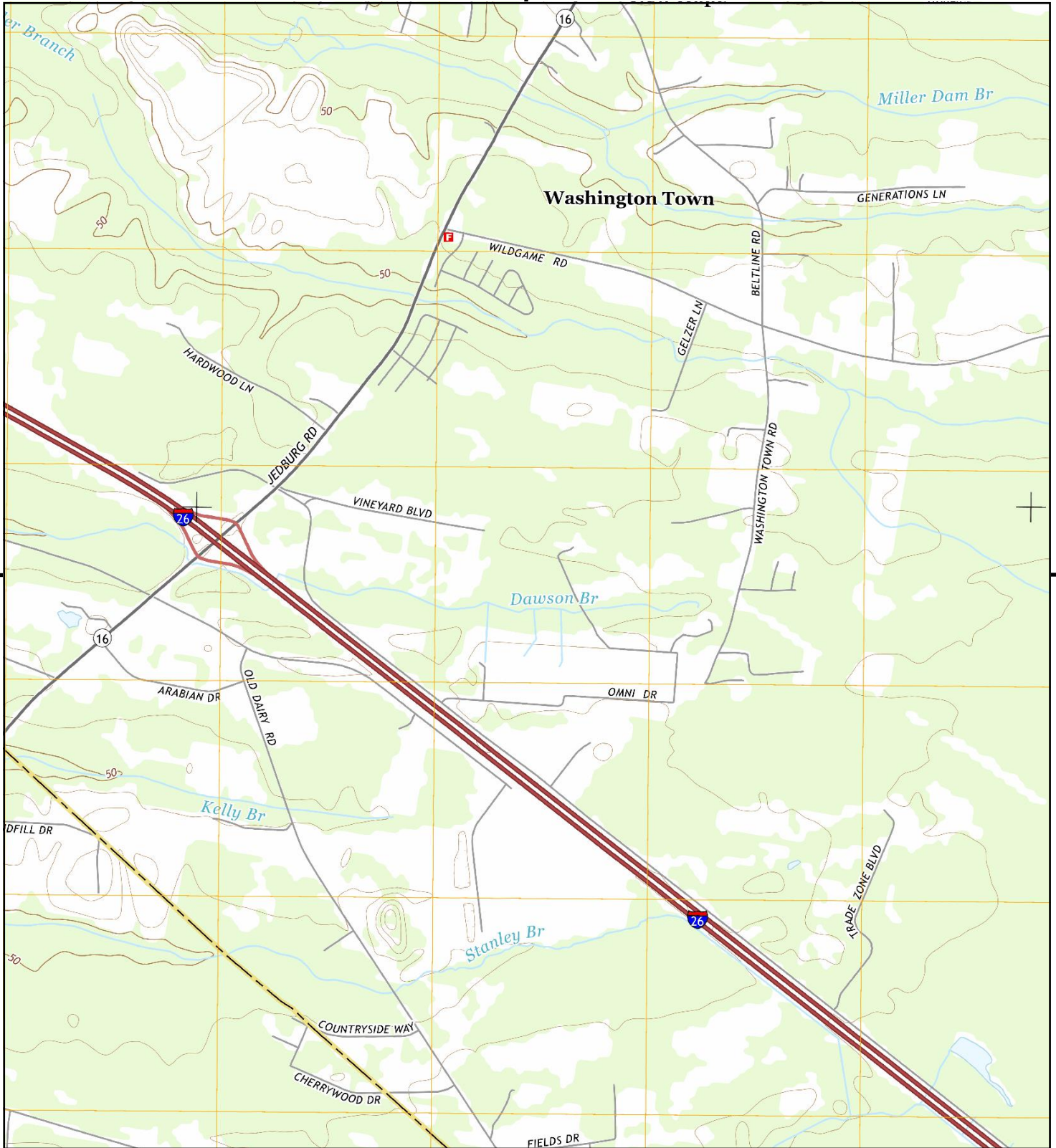


TP, Summerville, 2014, 7.5-minute

SITE NAME: BCDCOG Lowcountry Rapid Transit LCF  
 ADDRESS: BCDCOG Lowcountry Rapid Transit LCF  
 Charleston, SC 29406  
 CLIENT: HDR







This report includes information from the following map sheet(s).

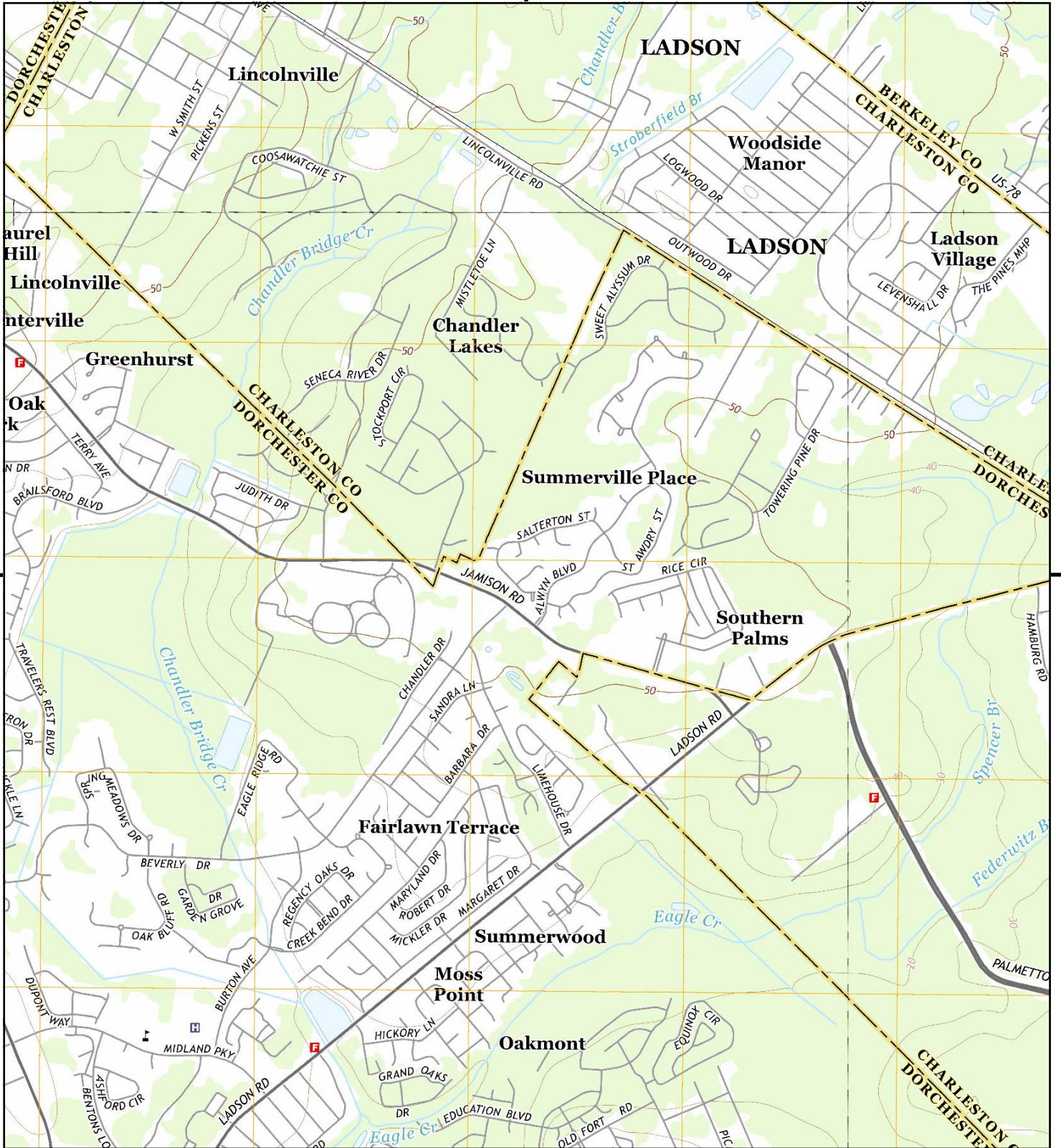


TP, Summerville, 2014, 7.5-minute

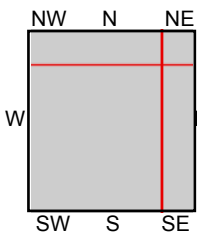
**SITE NAME:** BCDCOG Lowcountry Rapid Transit LCF  
**ADDRESS:** BCDCOG Lowcountry Rapid Transit LCF  
 Charleston, SC 29406  
**CLIENT:** HDR







This report includes information from the following map sheet(s).

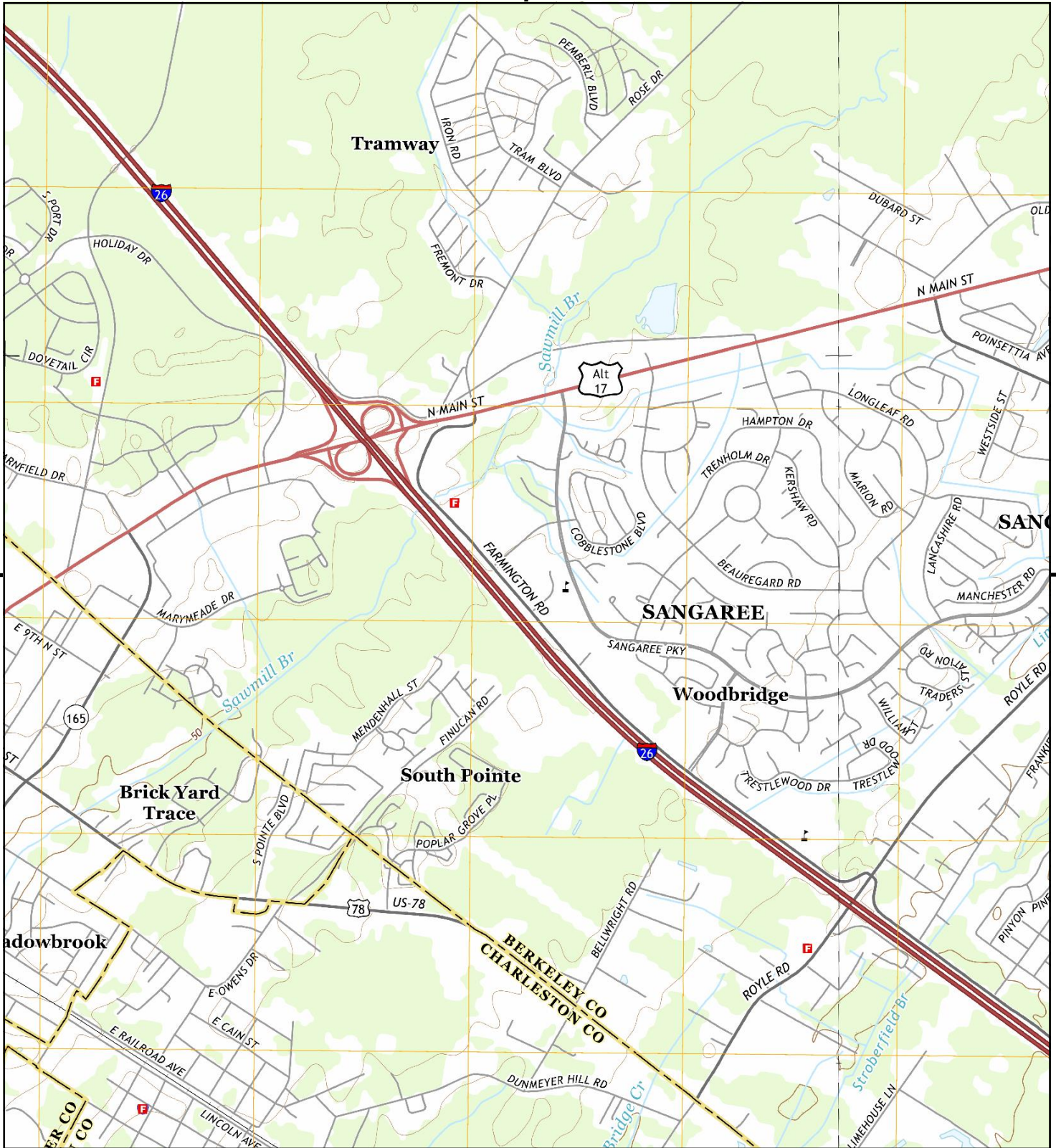


TP, Stallville, 2014, 7.5-minute  
 NE, Mount Holly, 2014, 7.5-minute  
 S, Ladson, 2014, 7.5-minute  
 NW, Summerville, 2014, 7.5-minute

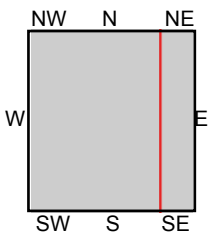
SITE NAME: BCDCOG Lowcountry Rapid Transit LCF  
 ADDRESS: BCDCOG Lowcountry Rapid Transit LCF  
 Charleston, SC 29406  
 CLIENT: HDR







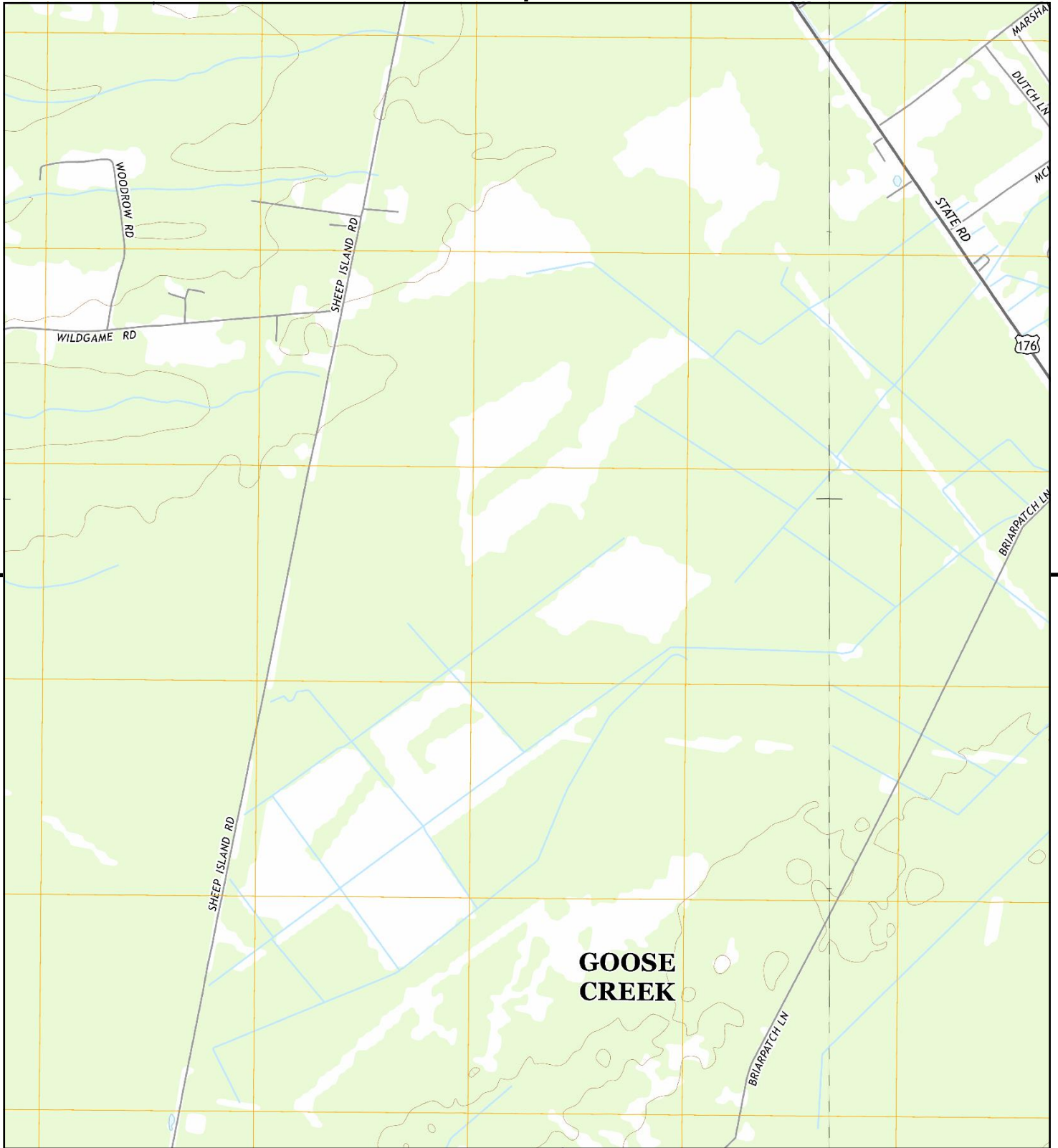
This report includes information from the following map sheet(s).



TP, Summerville, 2014, 7.5-minute  
 NE, Mount Holly, 2014, 7.5-minute

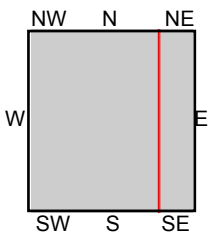
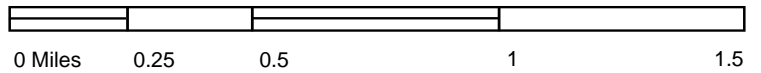
SITE NAME: BCDCOG Lowcountry Rapid Transit LCF  
 ADDRESS: BCDCOG Lowcountry Rapid Transit LCF  
 Charleston, SC 29406  
 CLIENT: HDR





## GOOSE CREEK

This report includes information from the following map sheet(s).

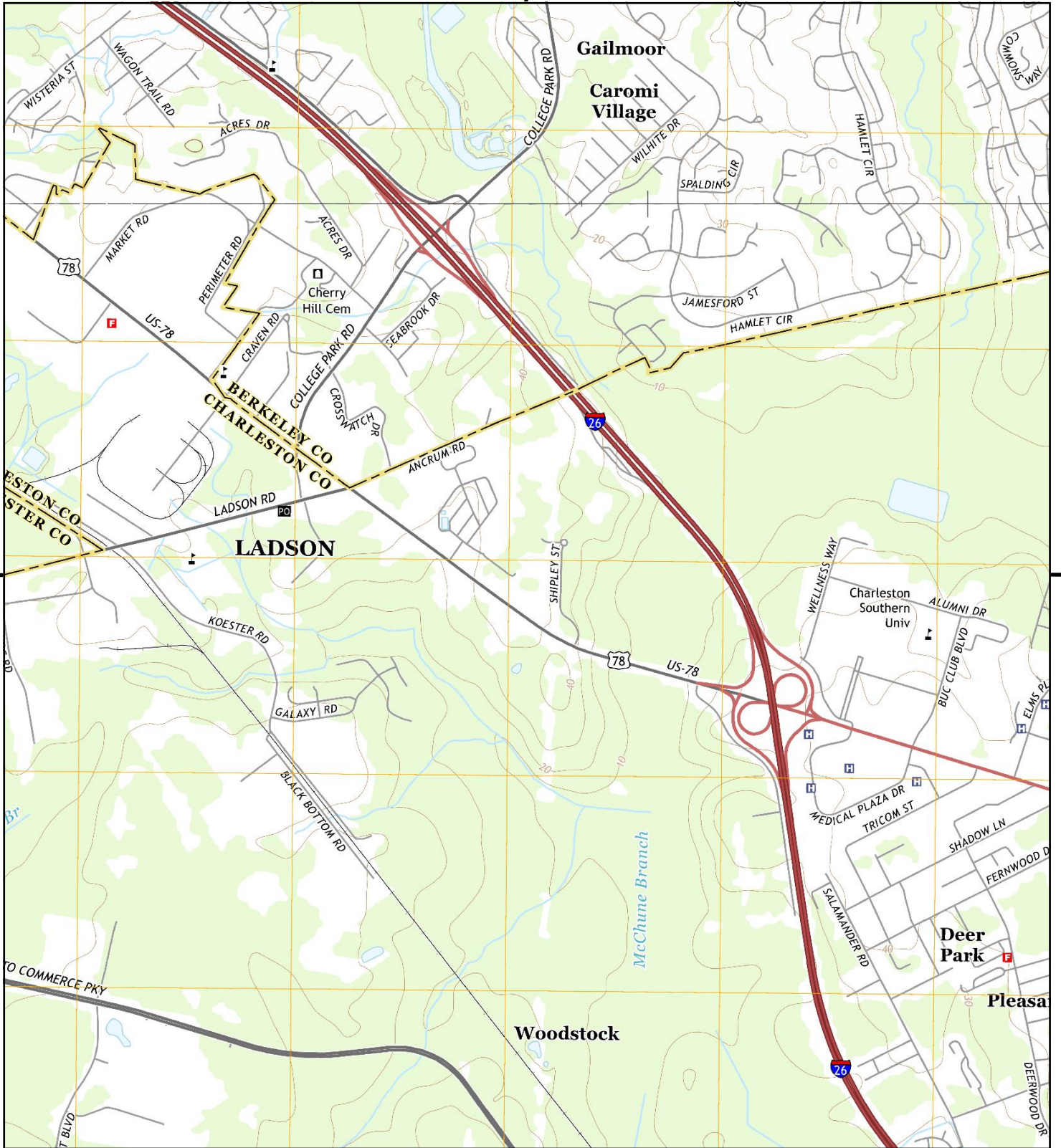


TP, Summerville, 2014, 7.5-minute  
E, Mount Holly, 2014, 7.5-minute

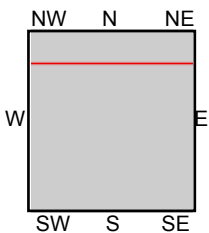
**SITE NAME:** BCDCOG Lowcountry Rapid Transit LCF  
**ADDRESS:** BCDCOG Lowcountry Rapid Transit LCF  
 Charleston, SC 29406  
**CLIENT:** HDR







This report includes information from the following map sheet(s).

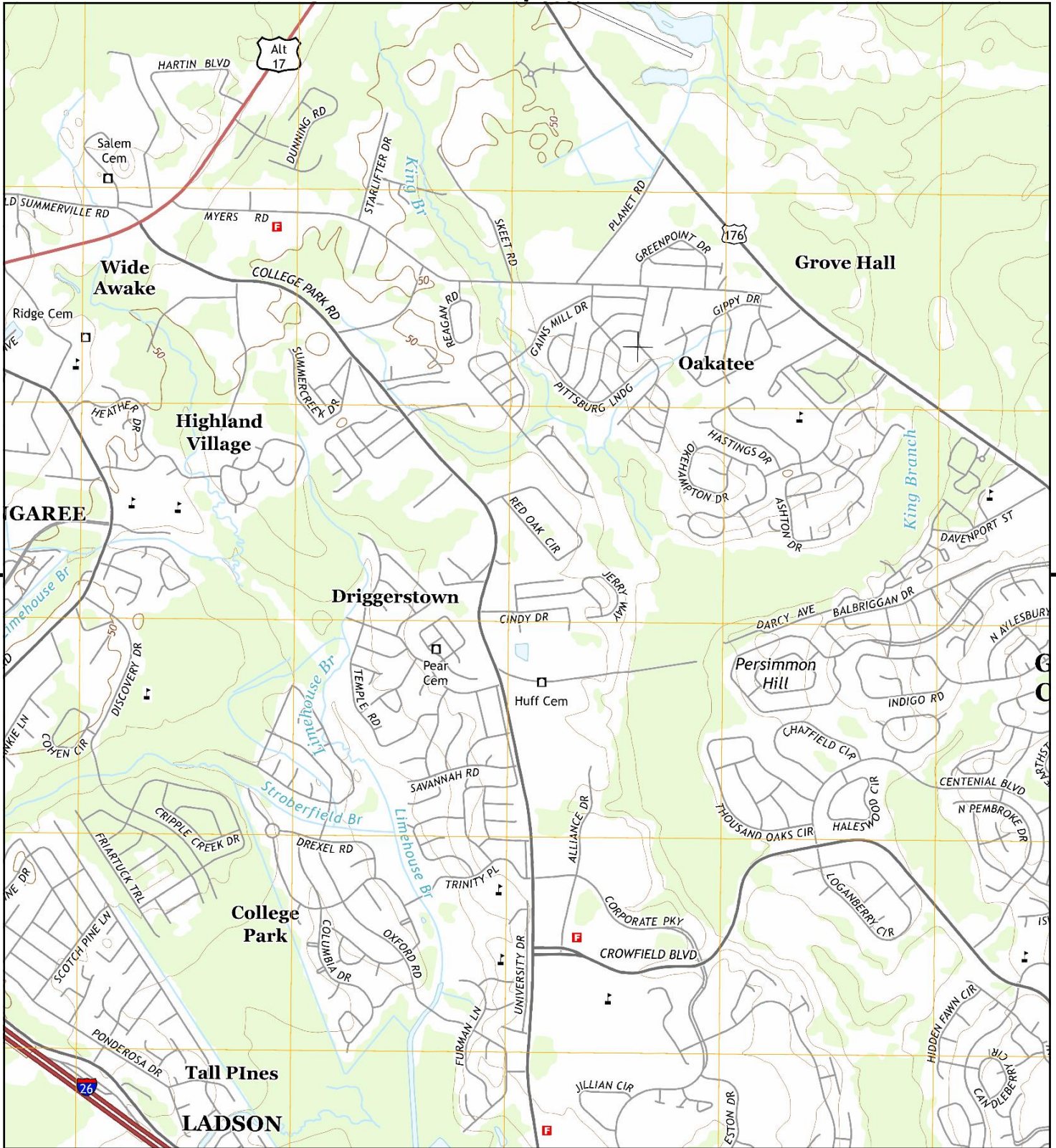


TP, Ladson, 2014, 7.5-minute  
N, Mount Holly, 2014, 7.5-minute

**SITE NAME:** BCDCOG Lowcountry Rapid Transit LCF  
**ADDRESS:** BCDCOG Lowcountry Rapid Transit LCF  
 Charleston, SC 29406  
**CLIENT:** HDR







This report includes information from the following map sheet(s).

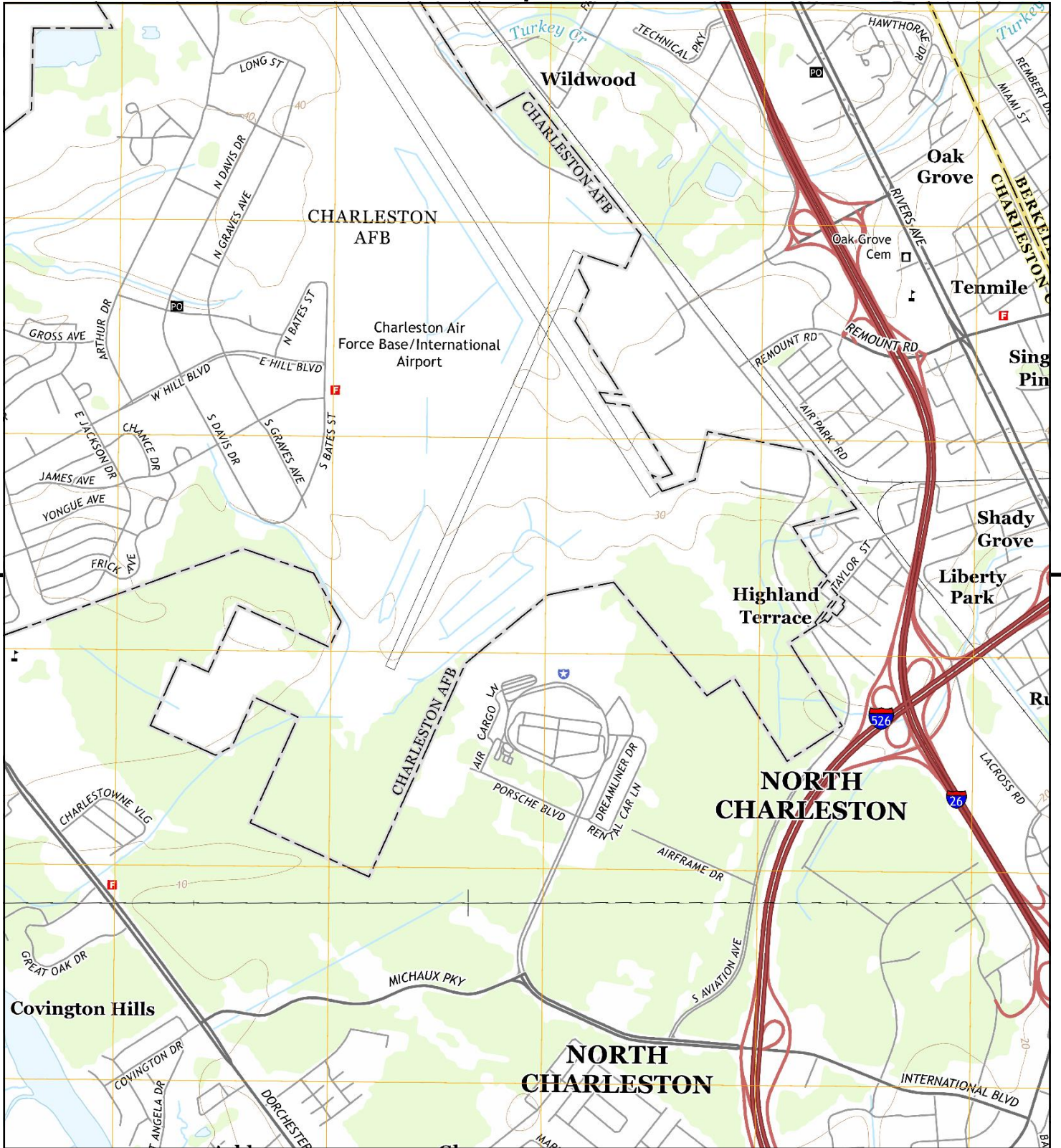


TP, Mount Holly, 2014, 7.5-minute

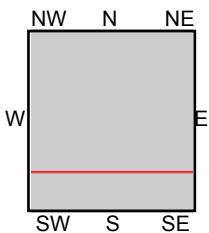
SITE NAME: BCDCOG Lowcountry Rapid Transit LCF  
 ADDRESS: BCDCOG Lowcountry Rapid Transit LCF  
 Charleston, SC 29406  
 CLIENT: HDR







This report includes information from the following map sheet(s).

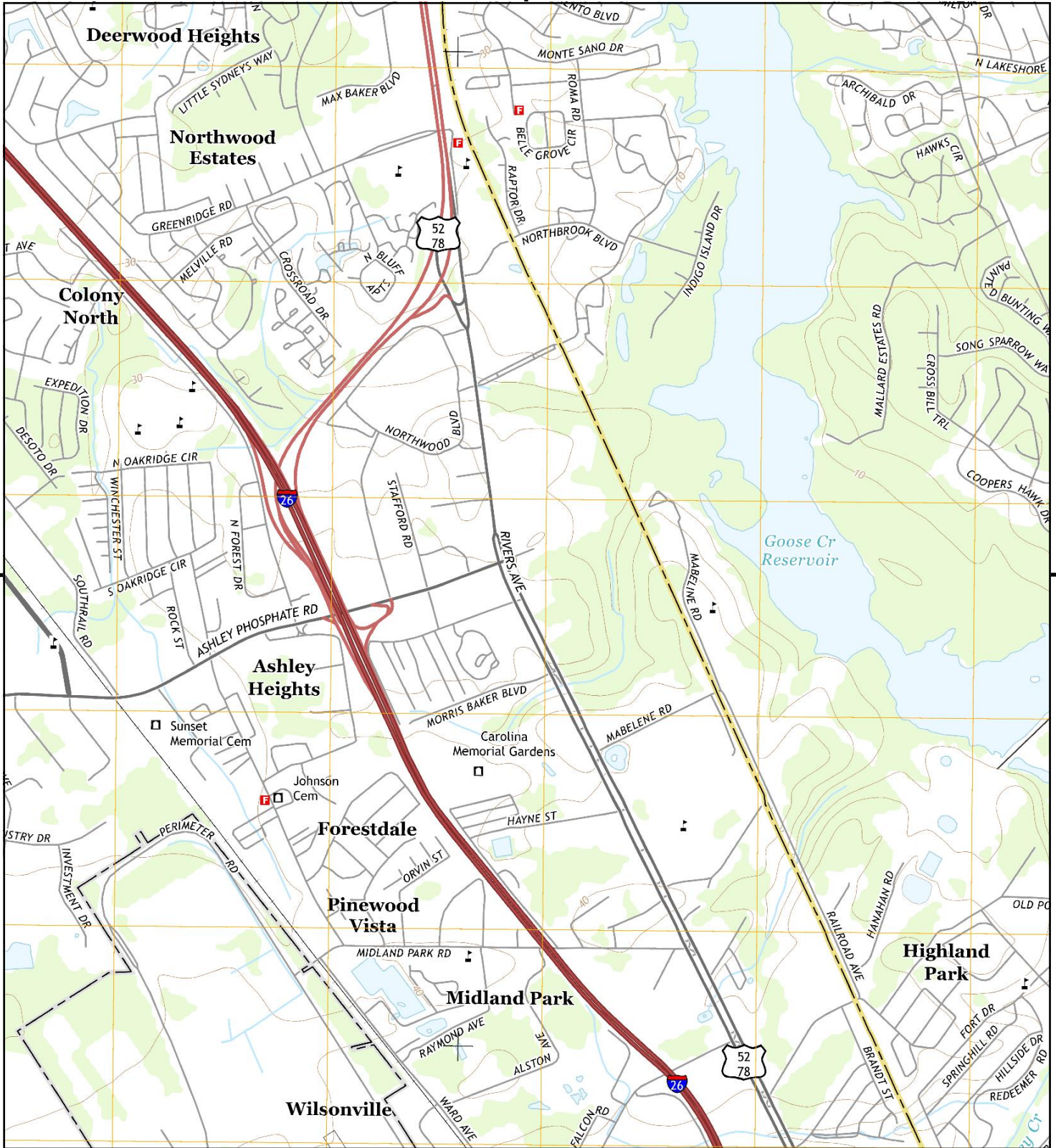


TP, Ladson, 2014, 7.5-minute  
S, Johns Island, 2014, 7.5-minute

SITE NAME: BCDCOG Lowcountry Rapid Transit LCF  
ADDRESS: BCDCOG Lowcountry Rapid Transit LCF  
Charleston, SC 29406  
CLIENT: HDR







This report includes information from the following map sheet(s).

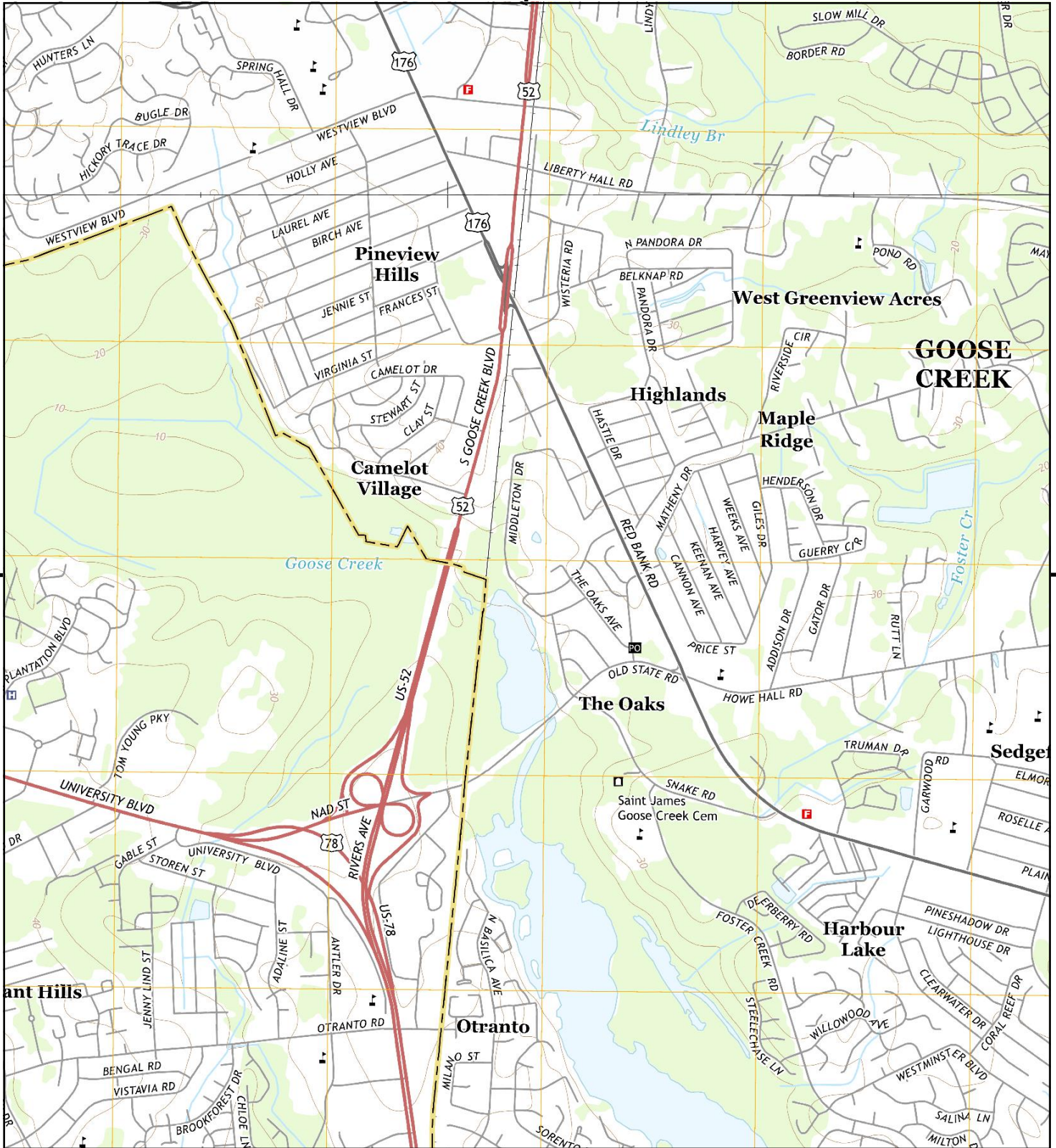


TP, Ladson, 2014, 7.5-minute

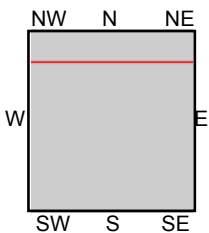
SITE NAME: BCDCOG Lowcountry Rapid Transit LCF  
 ADDRESS: BCDCOG Lowcountry Rapid Transit LCF  
 Charleston, SC 29406  
 CLIENT: HDR







This report includes information from the following map sheet(s).

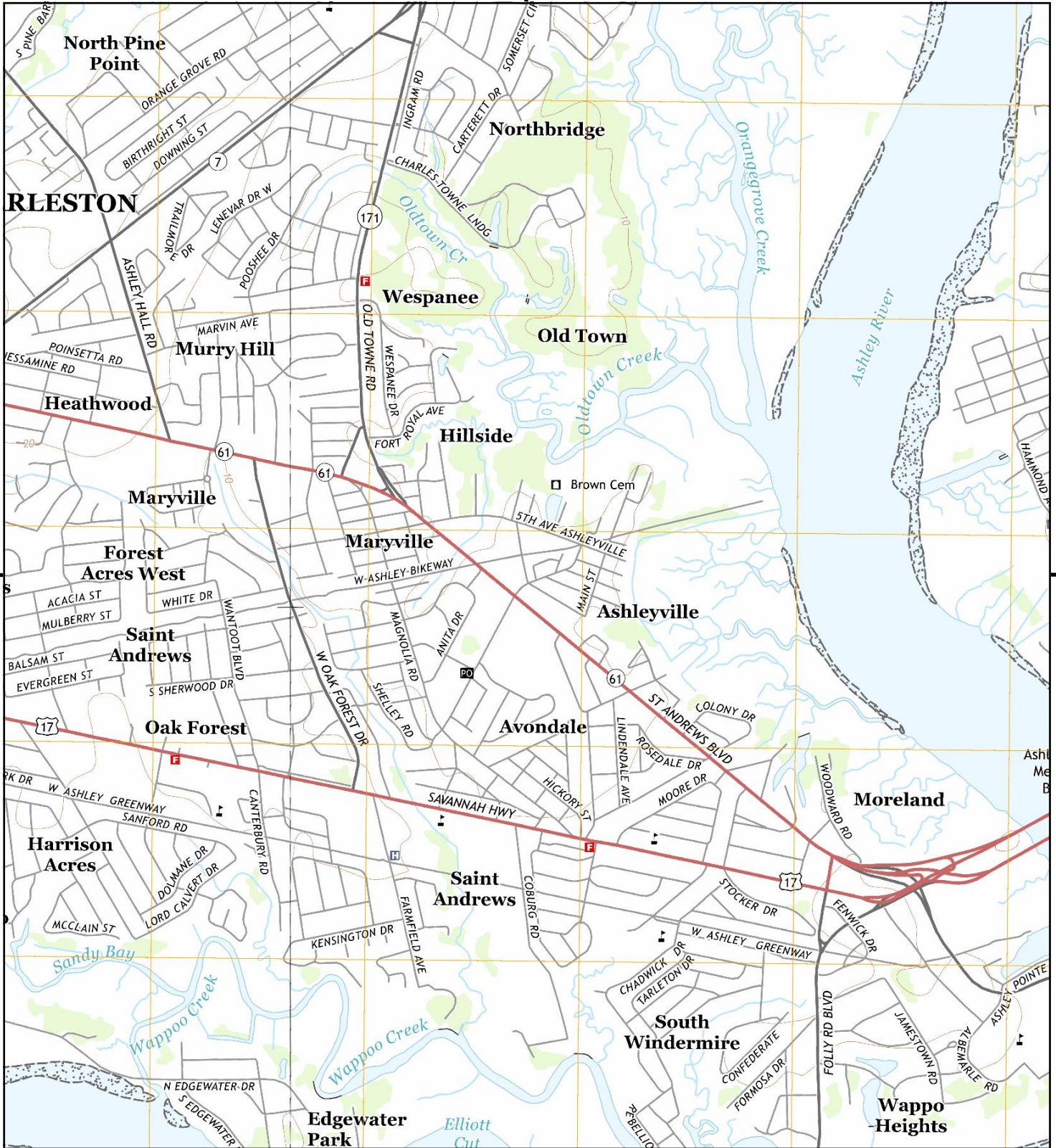


TP, Ladson, 2014, 7.5-minute  
N, Mount Holly, 2014, 7.5-minute

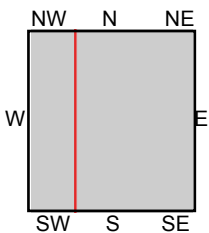
SITE NAME: BCDCOG Lowcountry Rapid Transit LCF  
ADDRESS: BCDCOG Lowcountry Rapid Transit LCF  
Charleston, SC 29406  
CLIENT: HDR







This report includes information from the following map sheet(s).



TP, Charleston, 2014, 7.5-minute  
 W, Johns Island, 2014, 7.5-minute

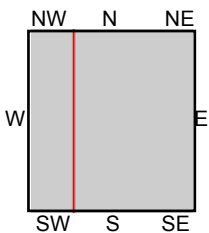
SITE NAME: BCDCOG Lowcountry Rapid Transit LCF  
 ADDRESS: BCDCOG Lowcountry Rapid Transit LCF  
 Charleston, SC 29406  
 CLIENT: HDR







This report includes information from the following map sheet(s).

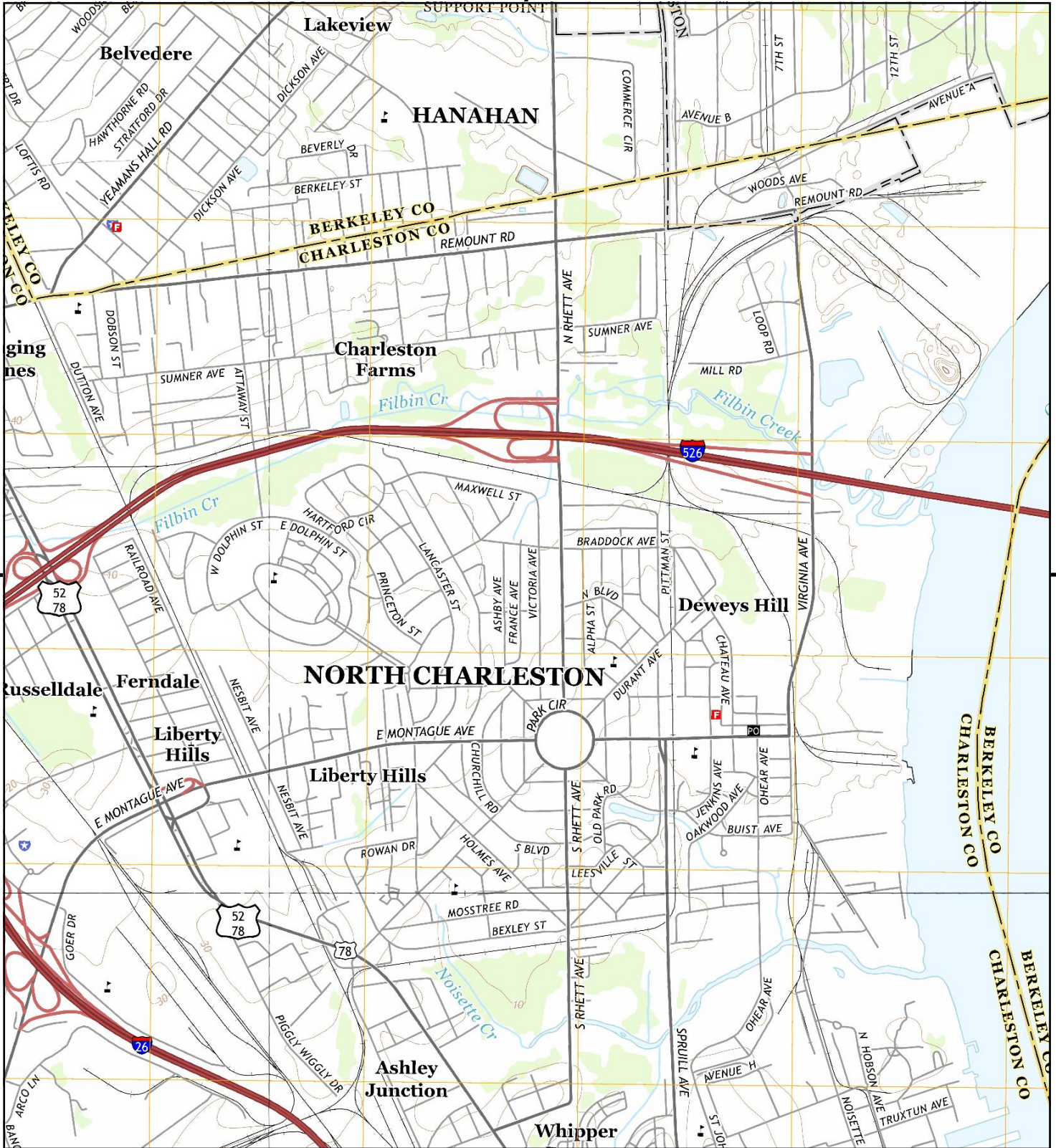


TP, Charleston, 2014, 7.5-minute  
 SW, Johns Island, 2014, 7.5-minute

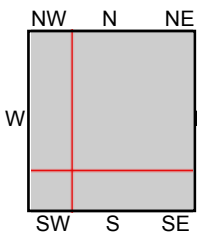
SITE NAME: BCDCOG Lowcountry Rapid Transit LCF  
 ADDRESS: BCDCOG Lowcountry Rapid Transit LCF  
 Charleston, SC 29406  
 CLIENT: HDR







This report includes information from the following map sheet(s).



TP, North Charleston, 2014, 7.5-minute  
 N, Ladson, 2014, 7.5-minute  
 SE, Charleston, 2014, 7.5-minute  
 SW, Johns Island, 2014, 7.5-minute

SITE NAME: BCDCOG Lowcountry Rapid Transit LCF  
 ADDRESS: BCDCOG Lowcountry Rapid Transit LCF  
 Charleston, SC 29406  
 CLIENT: HDR







This report includes information from the following map sheet(s).

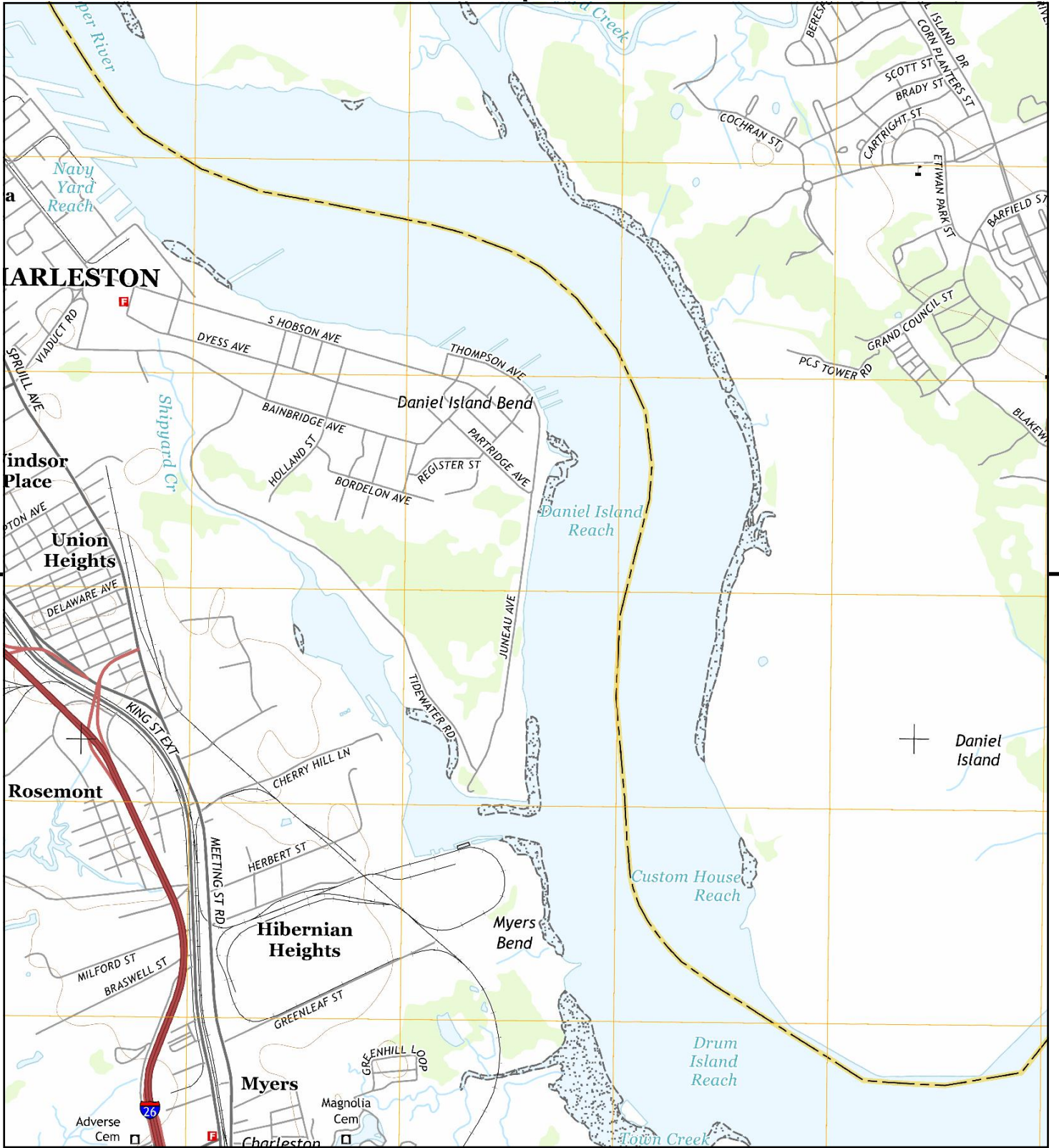


TP, Charleston, 2014, 7.5-minute

SITE NAME: BCDCOG Lowcountry Rapid Transit LCF  
 ADDRESS: BCDCOG Lowcountry Rapid Transit LCF  
 Charleston, SC 29406  
 CLIENT: HDR







This report includes information from the following map sheet(s).

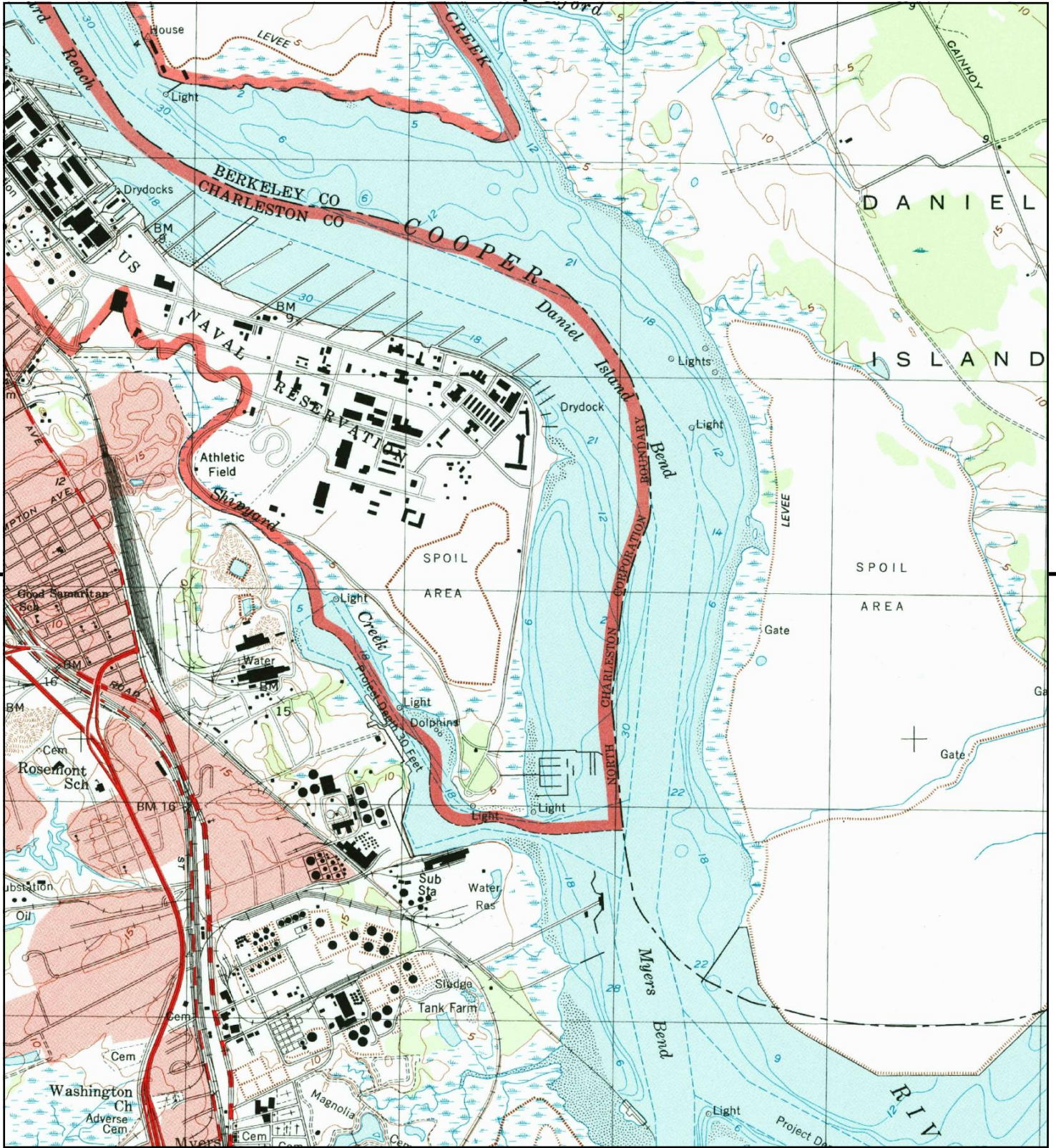


TP, Charleston, 2014, 7.5-minute

SITE NAME: BCDCOG Lowcountry Rapid Transit LCF  
 ADDRESS: BCDCOG Lowcountry Rapid Transit LCF  
 Charleston, SC 29406  
 CLIENT: HDR







This report includes information from the following map sheet(s).

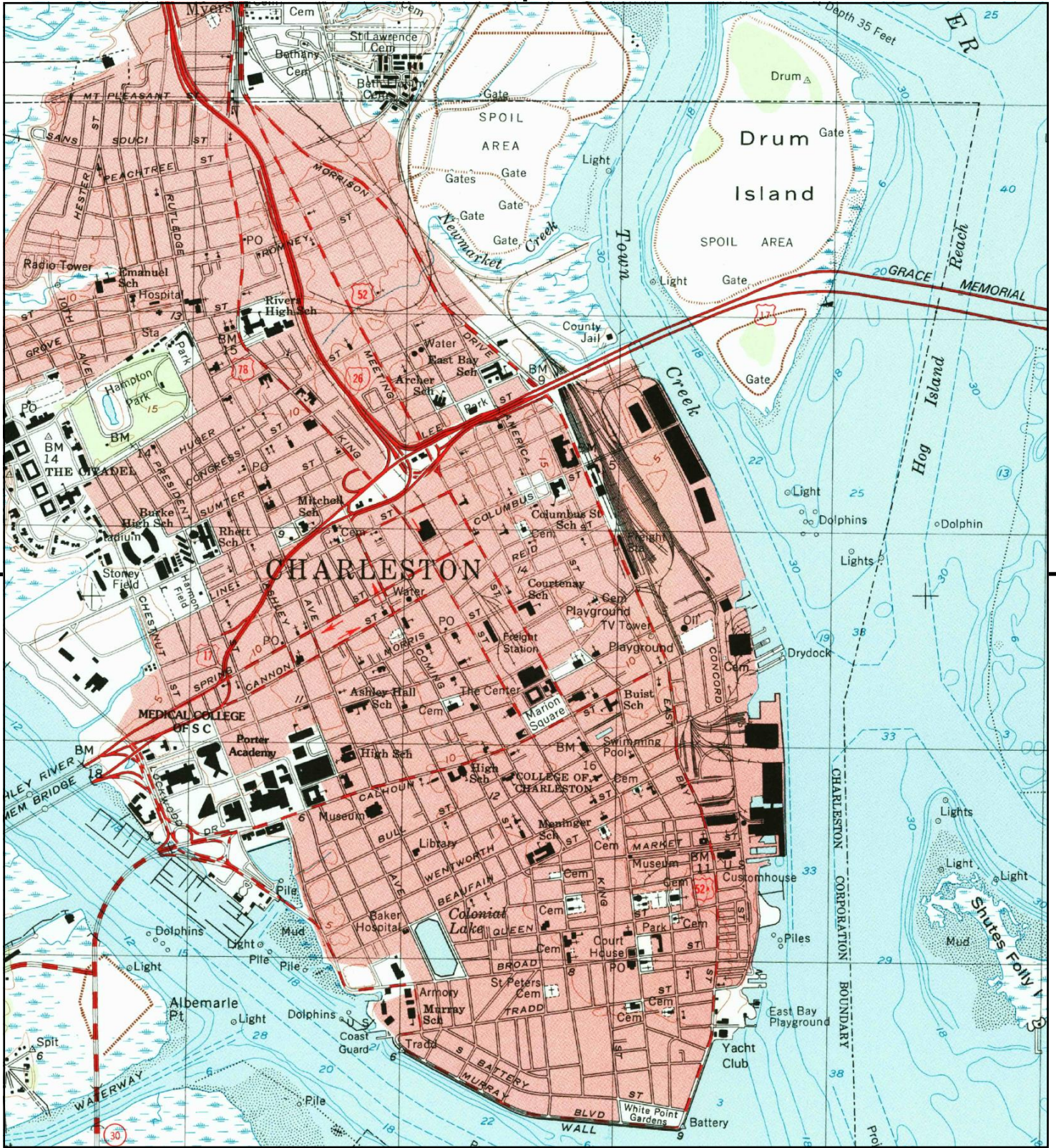


TP, Charleston, 1994, 7.5-minute

SITE NAME: BCDCOG Lowcountry Rapid Transit LCF  
 ADDRESS: BCDCOG Lowcountry Rapid Transit LCF  
 Charleston, SC 29406  
 CLIENT: HDR







This report includes information from the following map sheet(s).

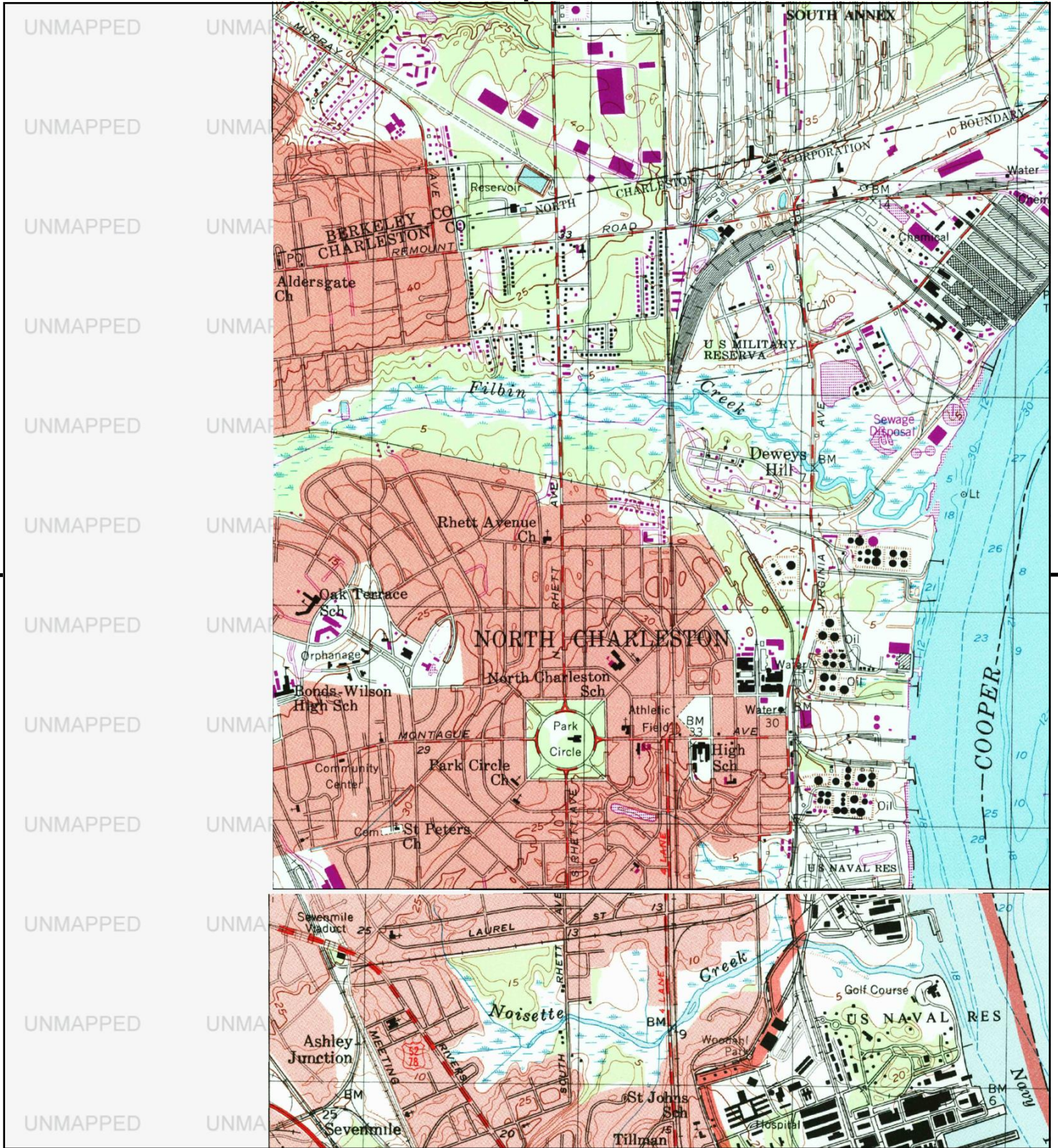


TP, Charleston, 1994, 7.5-minute

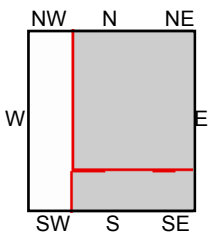
SITE NAME: BCDCOG Lowcountry Rapid Transit LCF  
 ADDRESS: BCDCOG Lowcountry Rapid Transit LCF  
 Charleston, SC 29406  
 CLIENT: HDR







This report includes information from the following map sheet(s).

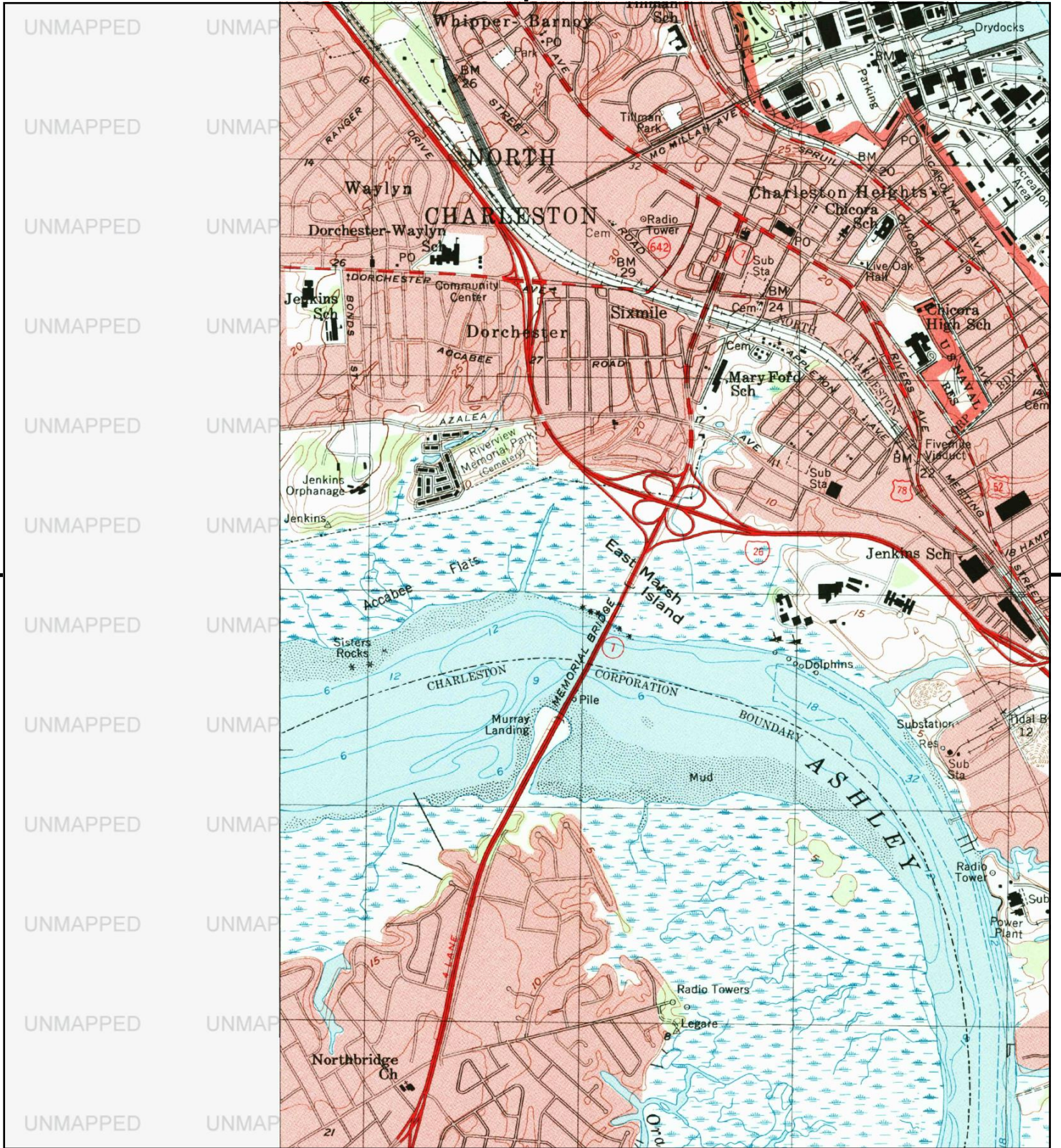


TP, North Charleston, 1998, 7.5-minute  
SE, Charleston, 1994, 7.5-minute

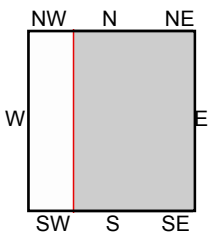
SITE NAME: BCDCOG Lowcountry Rapid Transit LCF  
ADDRESS: BCDCOG Lowcountry Rapid Transit LCF  
Charleston, SC 29406  
CLIENT: HDR







This report includes information from the following map sheet(s).

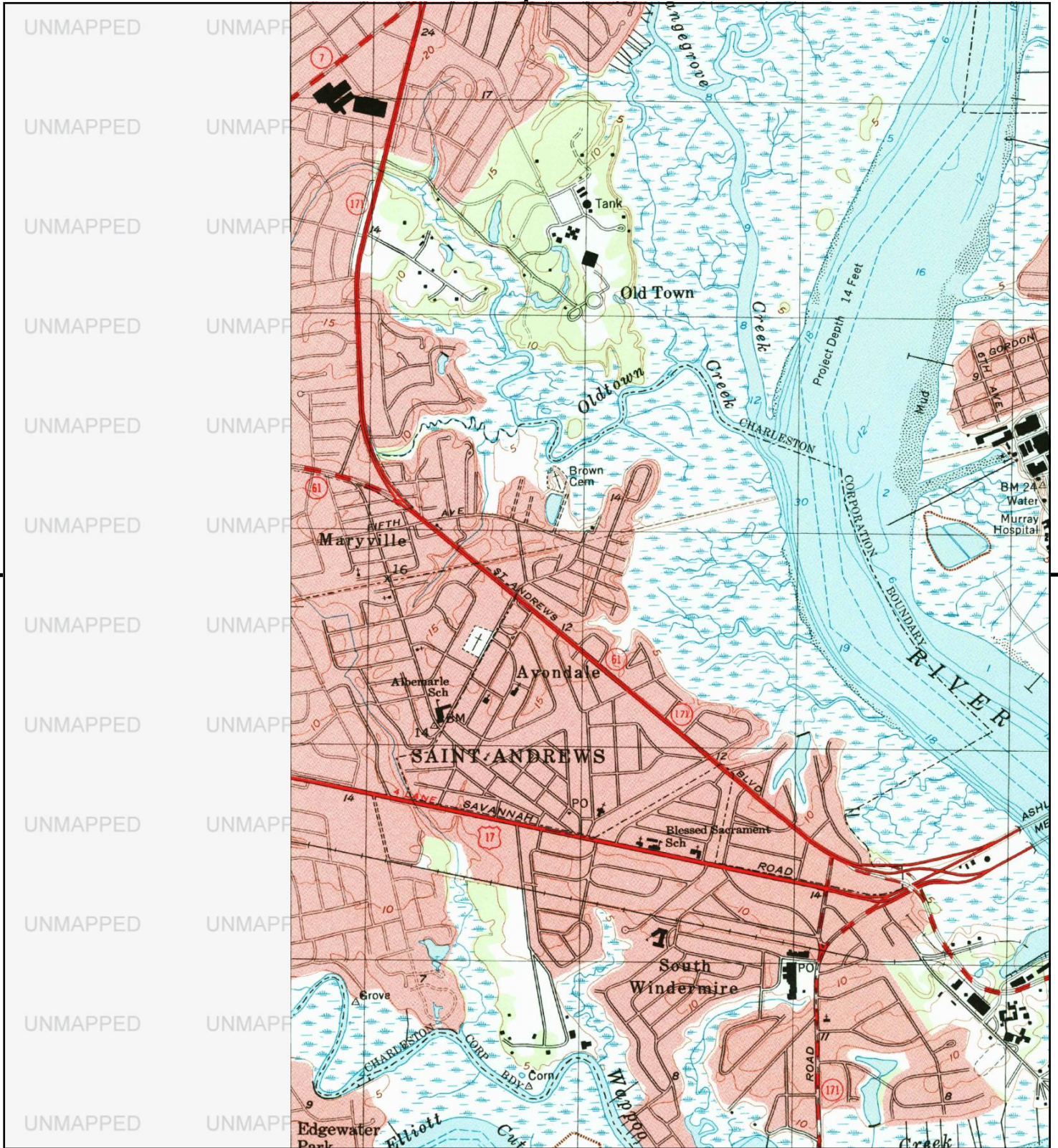


TP, Charleston, 1994, 7.5-minute

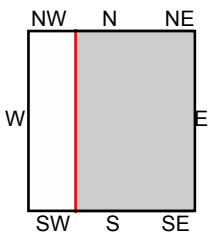
SITE NAME: BCDCOG Lowcountry Rapid Transit LCF  
 ADDRESS: BCDCOG Lowcountry Rapid Transit LCF  
 Charleston, SC 29406  
 CLIENT: HDR







This report includes information from the following map sheet(s).

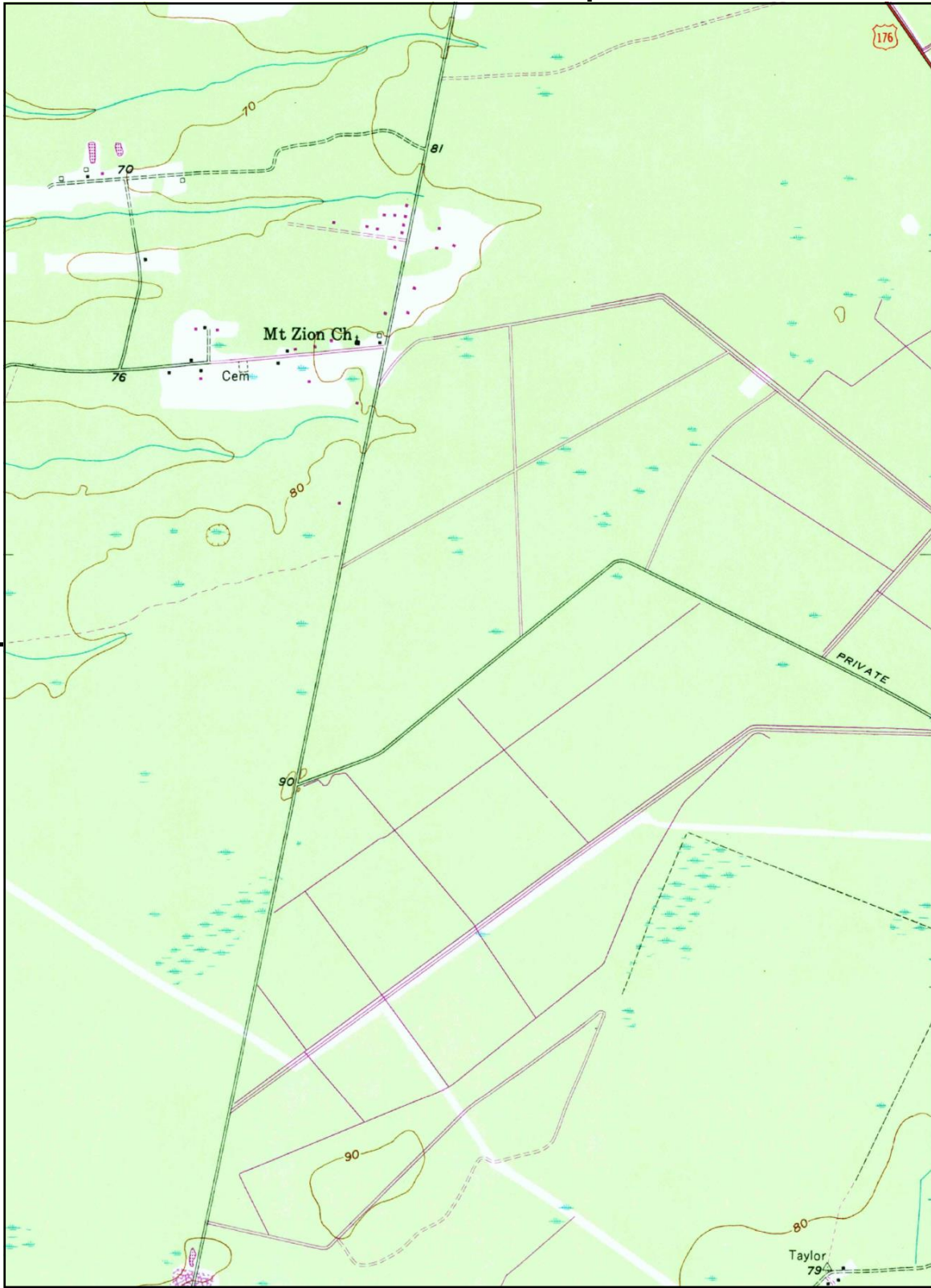


TP, Charleston, 1994, 7.5-minute

SITE NAME: BCDCOG Lowcountry Rapid Transit LCF  
 ADDRESS: BCDCOG Lowcountry Rapid Transit LCF  
 Charleston, SC 29406  
 CLIENT: HDR

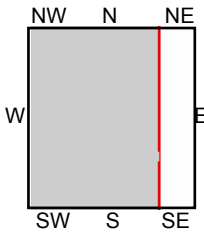
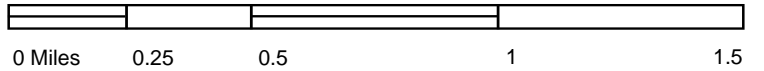






D UNMAPPED  
 D UNMAPPED  
 D UNMAPPED  
 D UNMAPPED  
 D UNMAPPED  
 D UNMAPPED  
 D UNMAPPED  
 D UNMAPPED  
 D UNMAPPED  
 D UNMAPPED  
 D UNMAPPED  
 D UNMAPPED  
 D UNMAPPED  
 D UNMAPPED  
 D UNMAPPED

This report includes information from the following map sheet(s).

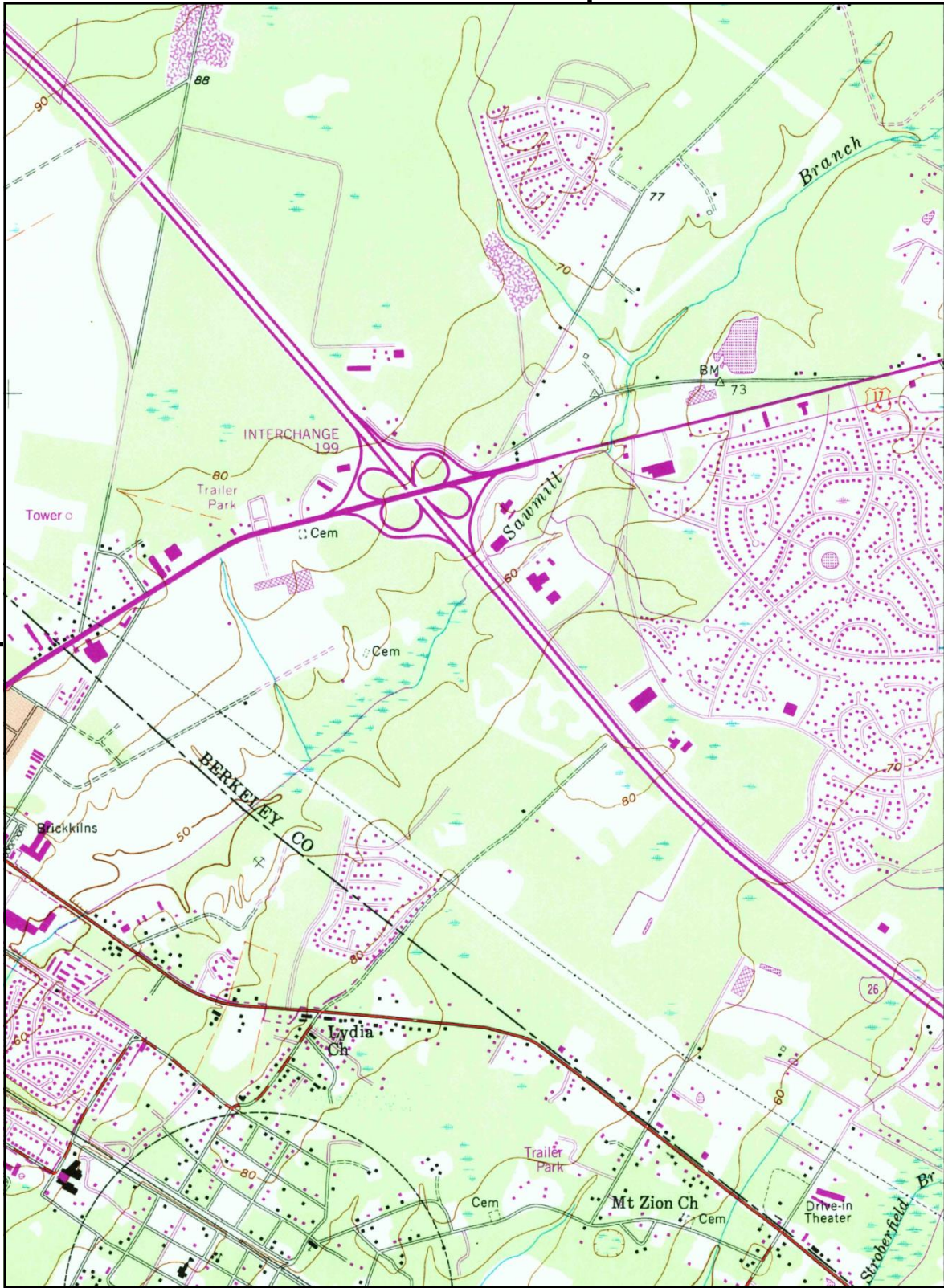


TP, Summerville, 1990, 7.5-minute

SITE NAME: BCDCOG Lowcountry Rapid Transit LCF  
 ADDRESS: BCDCOG Lowcountry Rapid Transit LCF  
 Charleston, SC 29406  
 CLIENT: HDR

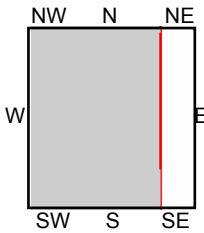
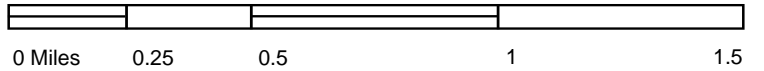






UNMAPPED  
UNMAPPED  
UNMAPPED  
UNMAPPED  
UNMAPPED  
UNMAPPED  
UNMAPPED  
UNMAPPED  
UNMAPPED  
UNMAPPED  
UNMAPPED  
UNMAPPED  
UNMAPPED  
UNMAPPED  
UNMAPPED

This report includes information from the following map sheet(s).

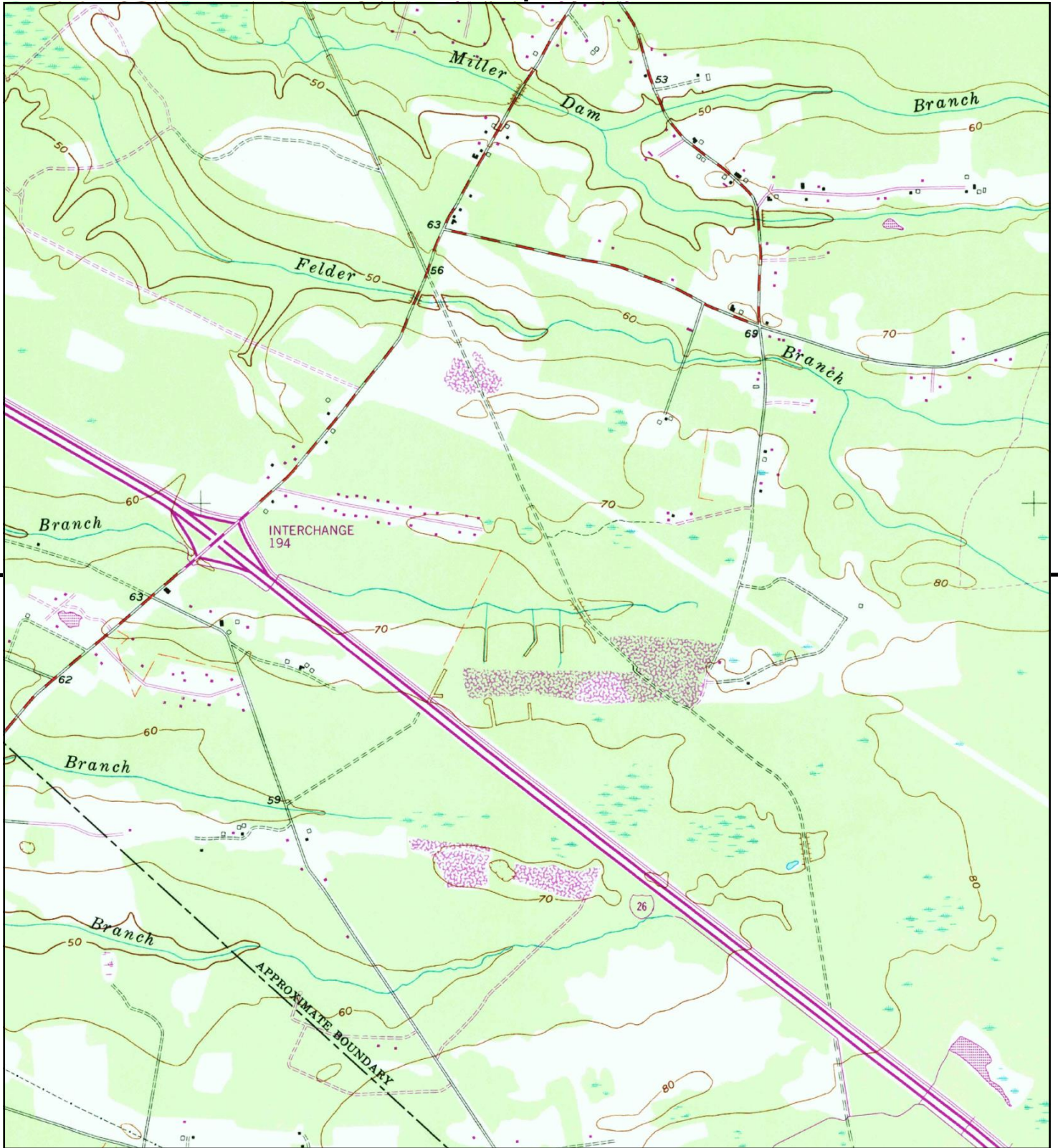


TP, Summerville, 1990, 7.5-minute

SITE NAME: BCDCOG Lowcountry Rapid Transit LCF  
 ADDRESS: BCDCOG Lowcountry Rapid Transit LCF  
 Charleston, SC 29406  
 CLIENT: HDR







This report includes information from the following map sheet(s).

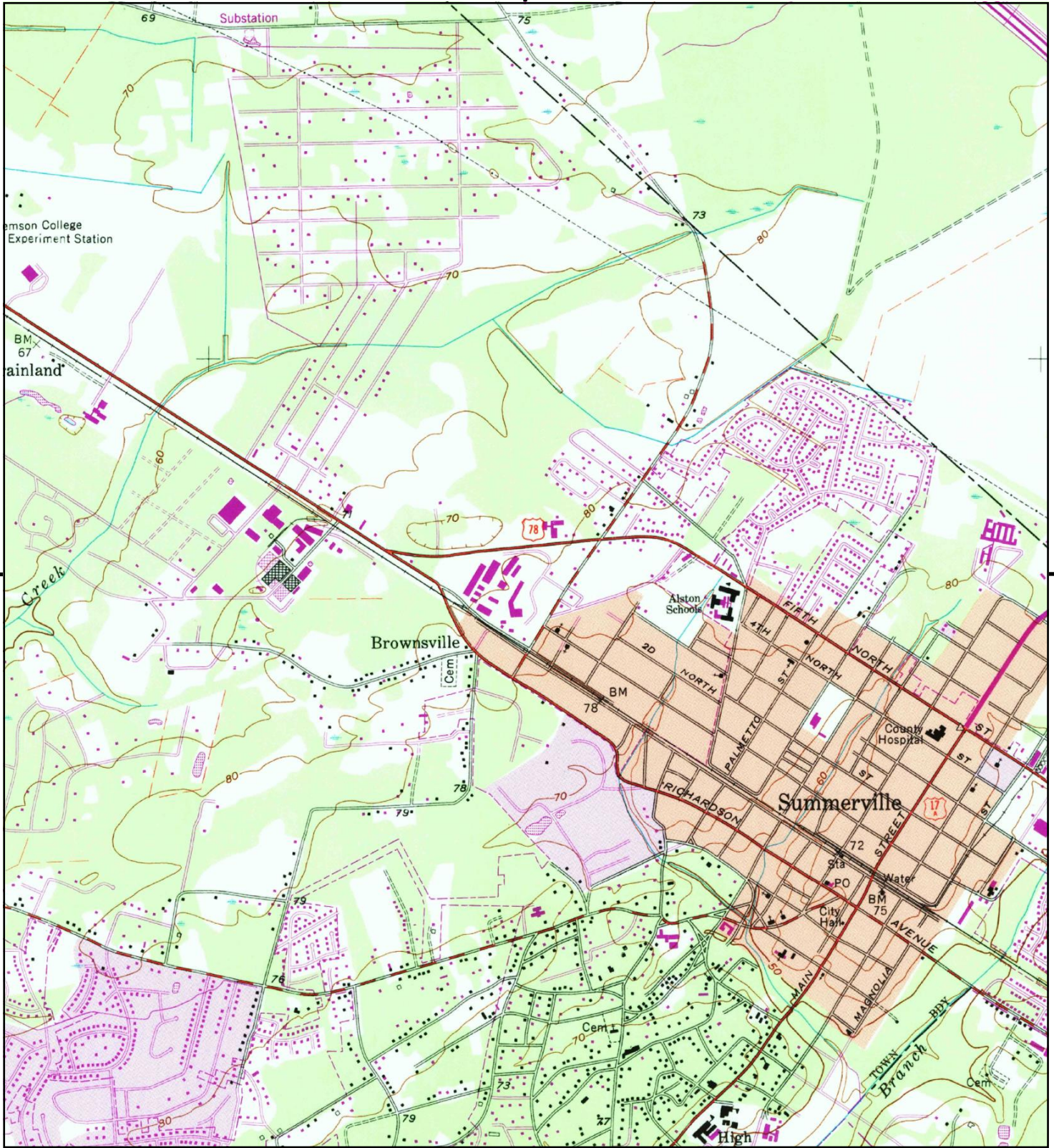


TP, Summerville, 1990, 7.5-minute

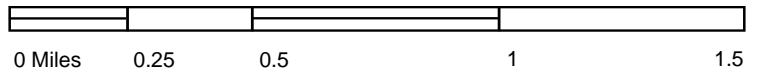
SITE NAME: BCDCOG Lowcountry Rapid Transit LCF  
 ADDRESS: BCDCOG Lowcountry Rapid Transit LCF  
 Charleston, SC 29406  
 CLIENT: HDR







This report includes information from the following map sheet(s).

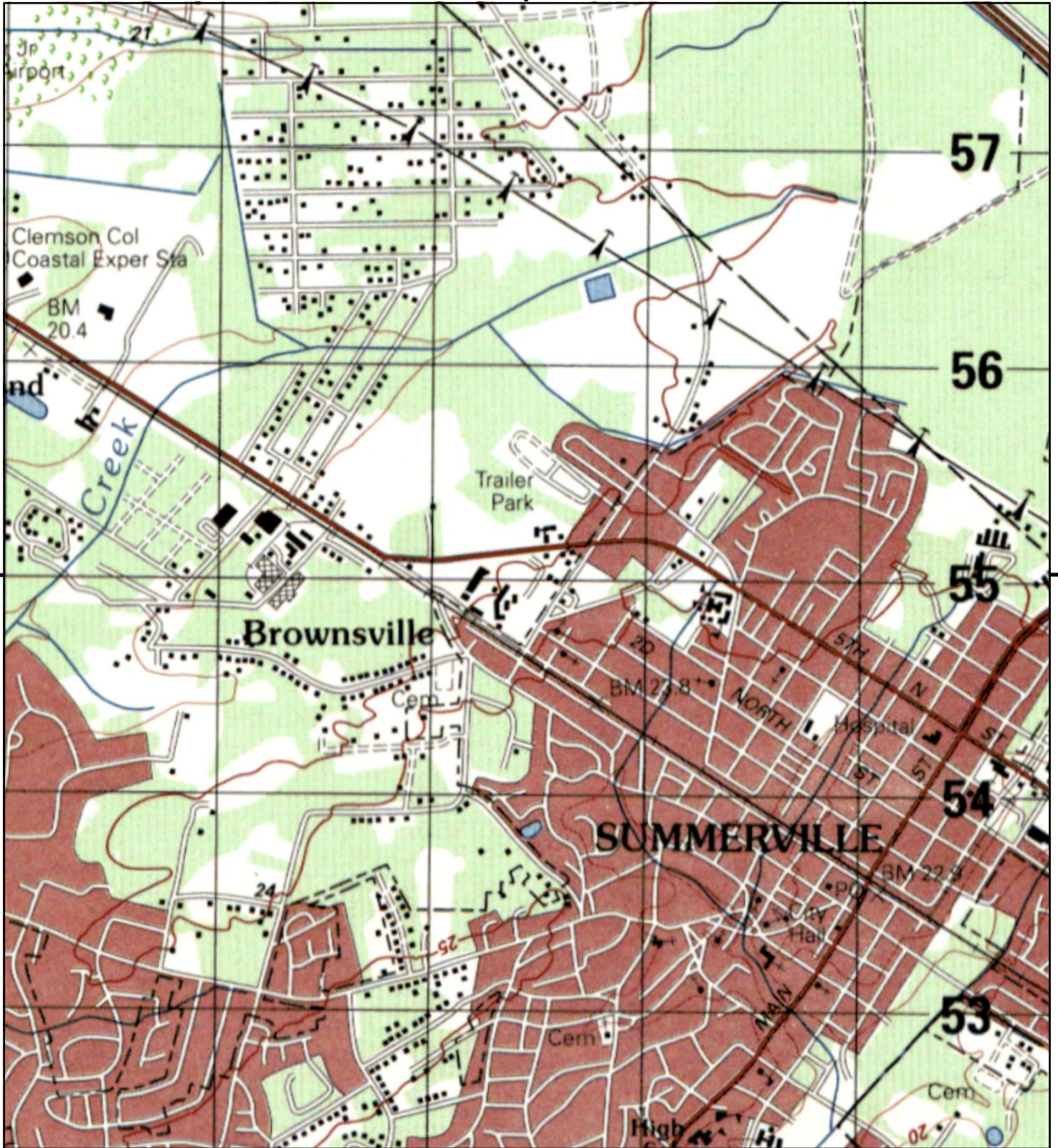


TP, Summerville, 1990, 7.5-minute

SITE NAME: BCDCOG Lowcountry Rapid Transit LCF  
 ADDRESS: BCDCOG Lowcountry Rapid Transit LCF  
 Charleston, SC 29406  
 CLIENT: HDR







This report includes information from the following map sheet(s).

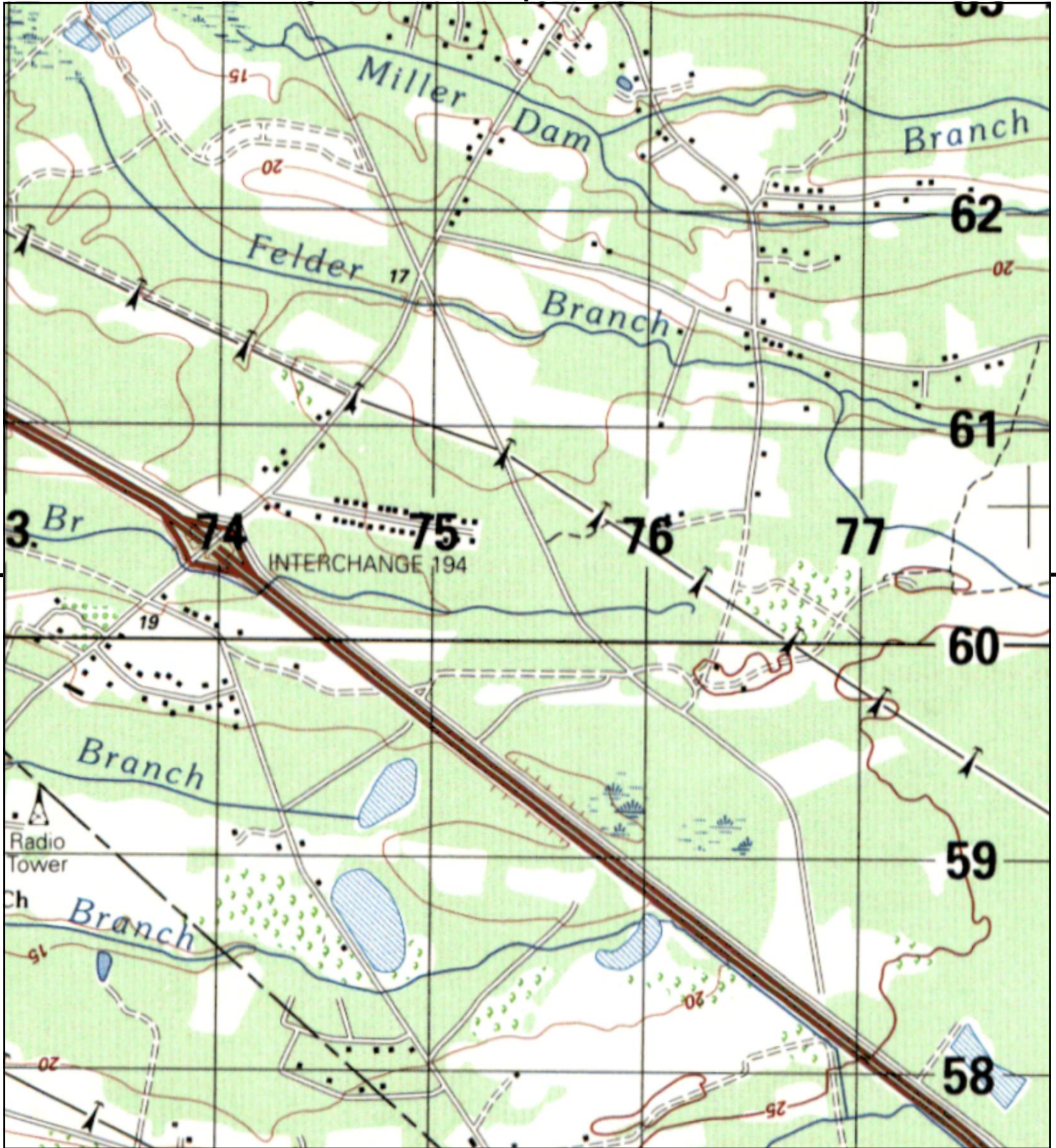


TP, SUMMERVILLE, 1989, 15-minute

SITE NAME: BCDCOG Lowcountry Rapid Transit LCF  
 ADDRESS: BCDCOG Lowcountry Rapid Transit LCF  
 Charleston, SC 29406  
 CLIENT: HDR







This report includes information from the following map sheet(s).



TP, SUMMERVILLE, 1989, 15-minute

SITE NAME: BCDCOG Lowcountry Rapid Transit LCF  
 ADDRESS: BCDCOG Lowcountry Rapid Transit LCF  
 Charleston, SC 29406  
 CLIENT: HDR







This report includes information from the following map sheet(s).

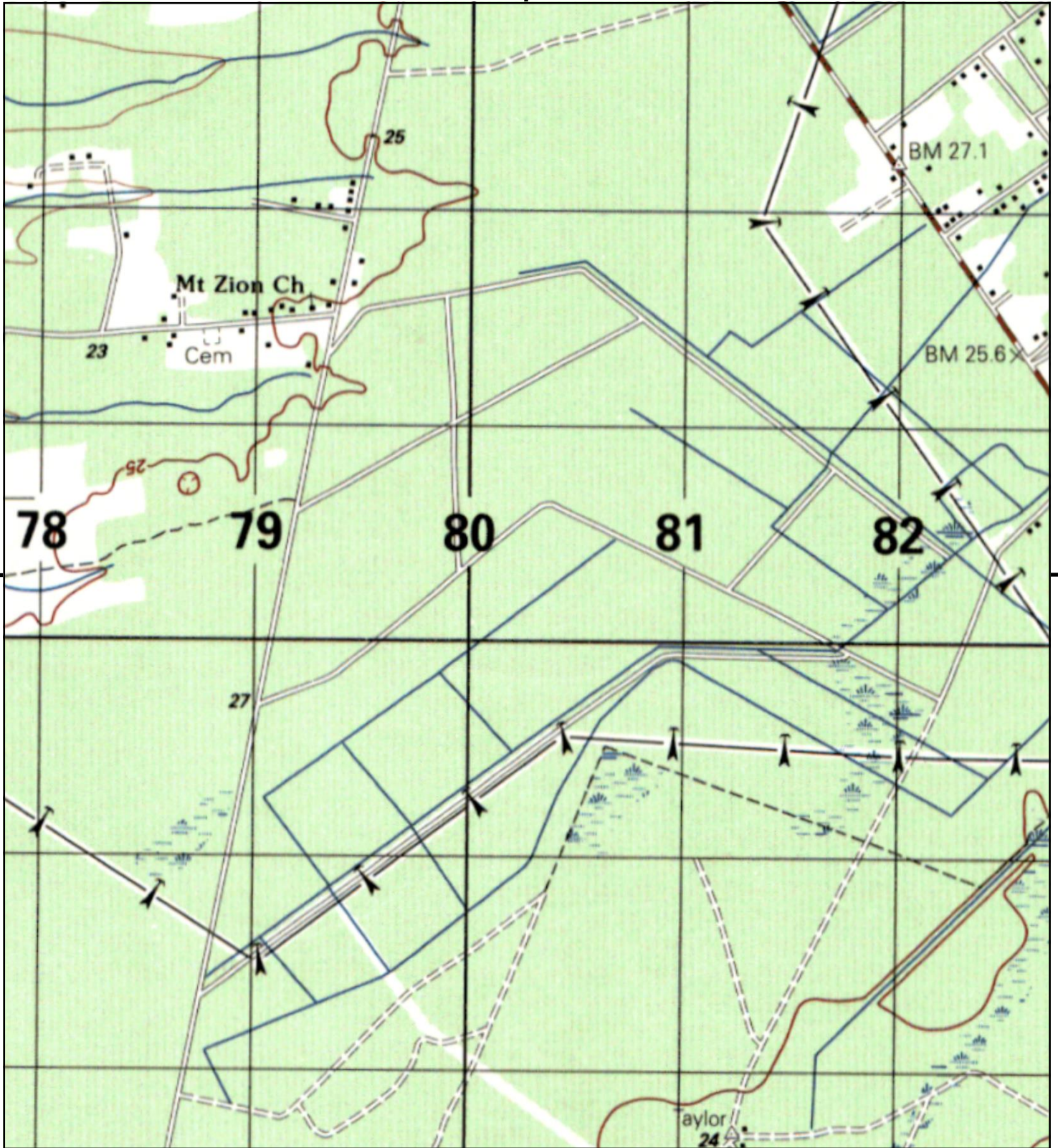


TP, SUMMERVILLE, 1989, 15-minute

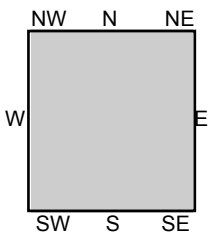
SITE NAME: BCDCOG Lowcountry Rapid Transit LCF  
 ADDRESS: BCDCOG Lowcountry Rapid Transit LCF  
 Charleston, SC 29406  
 CLIENT: HDR







This report includes information from the following map sheet(s).

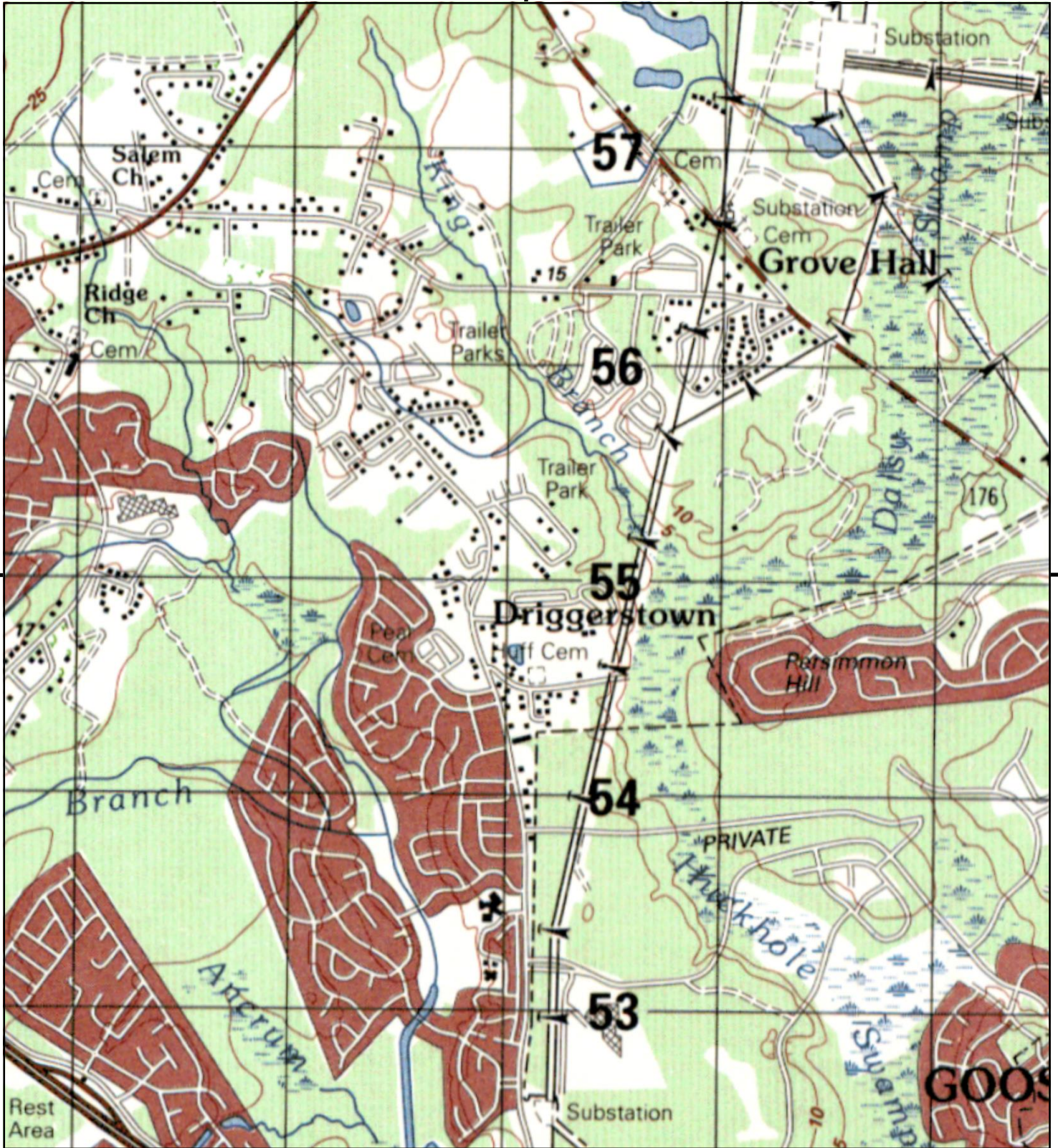


TP, SUMMERVILLE, 1989, 15-minute

SITE NAME: BCDCOG Lowcountry Rapid Transit LCF  
 ADDRESS: BCDCOG Lowcountry Rapid Transit LCF  
 Charleston, SC 29406  
 CLIENT: HDR







This report includes information from the following map sheet(s).

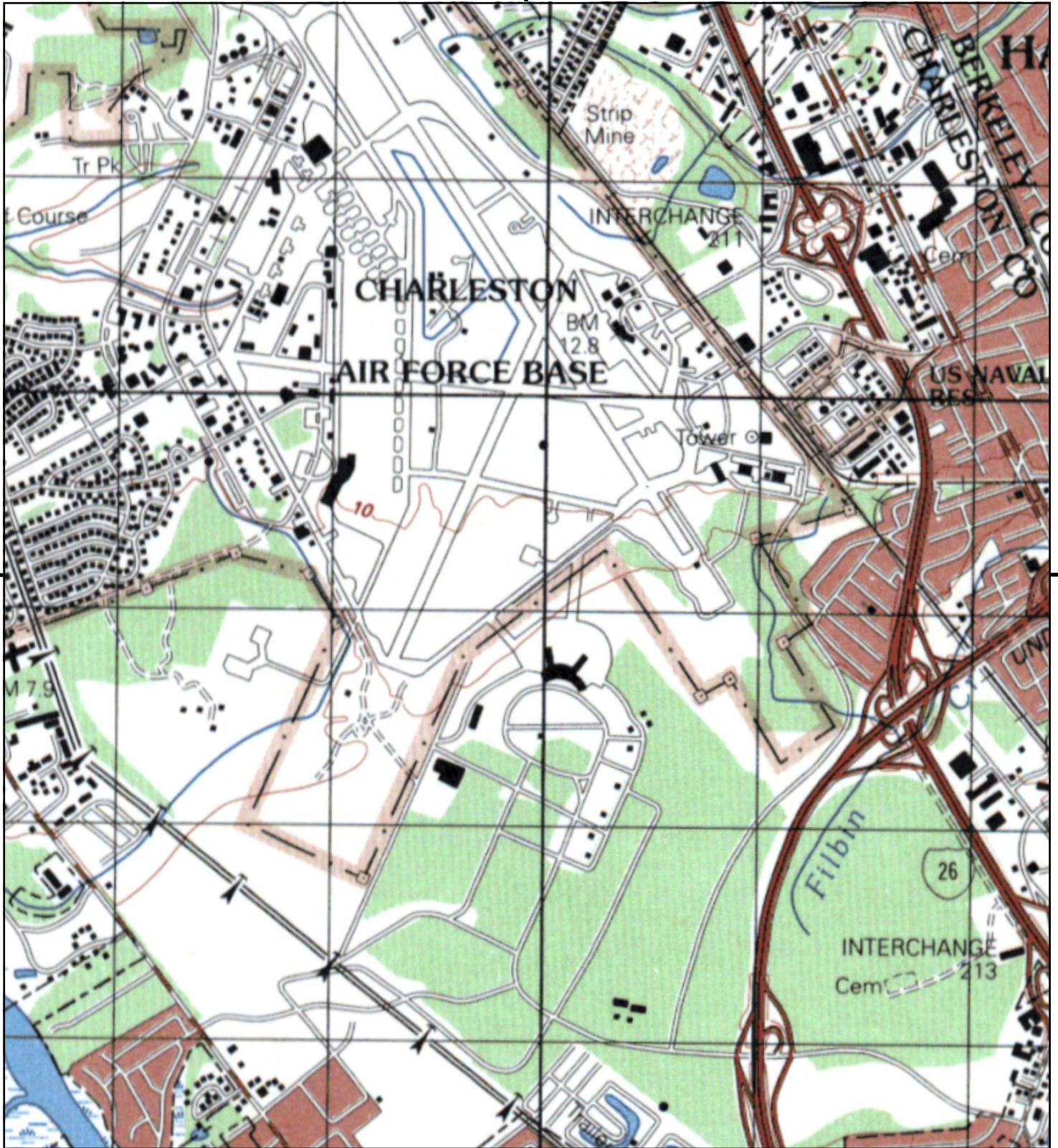


TP, SUMMERVILLE, 1989, 15-minute

SITE NAME: BCDCOG Lowcountry Rapid Transit LCF  
 ADDRESS: BCDCOG Lowcountry Rapid Transit LCF  
 Charleston, SC 29406  
 CLIENT: HDR







This report includes information from the following map sheet(s).

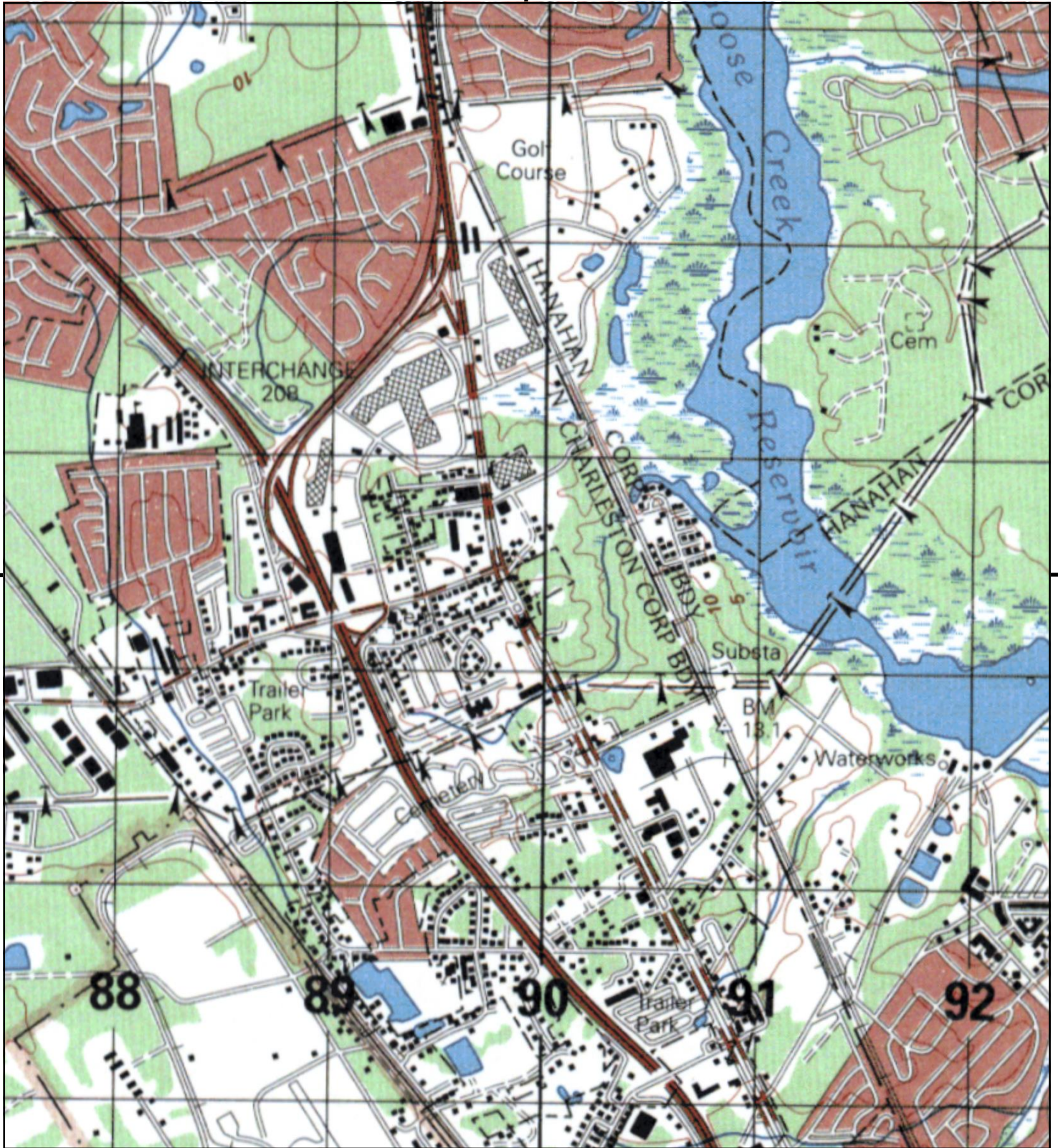


TP, RAVENEL, 1988, 15-minute

SITE NAME: BCDCOG Lowcountry Rapid Transit LCF  
 ADDRESS: BCDCOG Lowcountry Rapid Transit LCF  
 Charleston, SC 29406  
 CLIENT: HDR







This report includes information from the following map sheet(s).

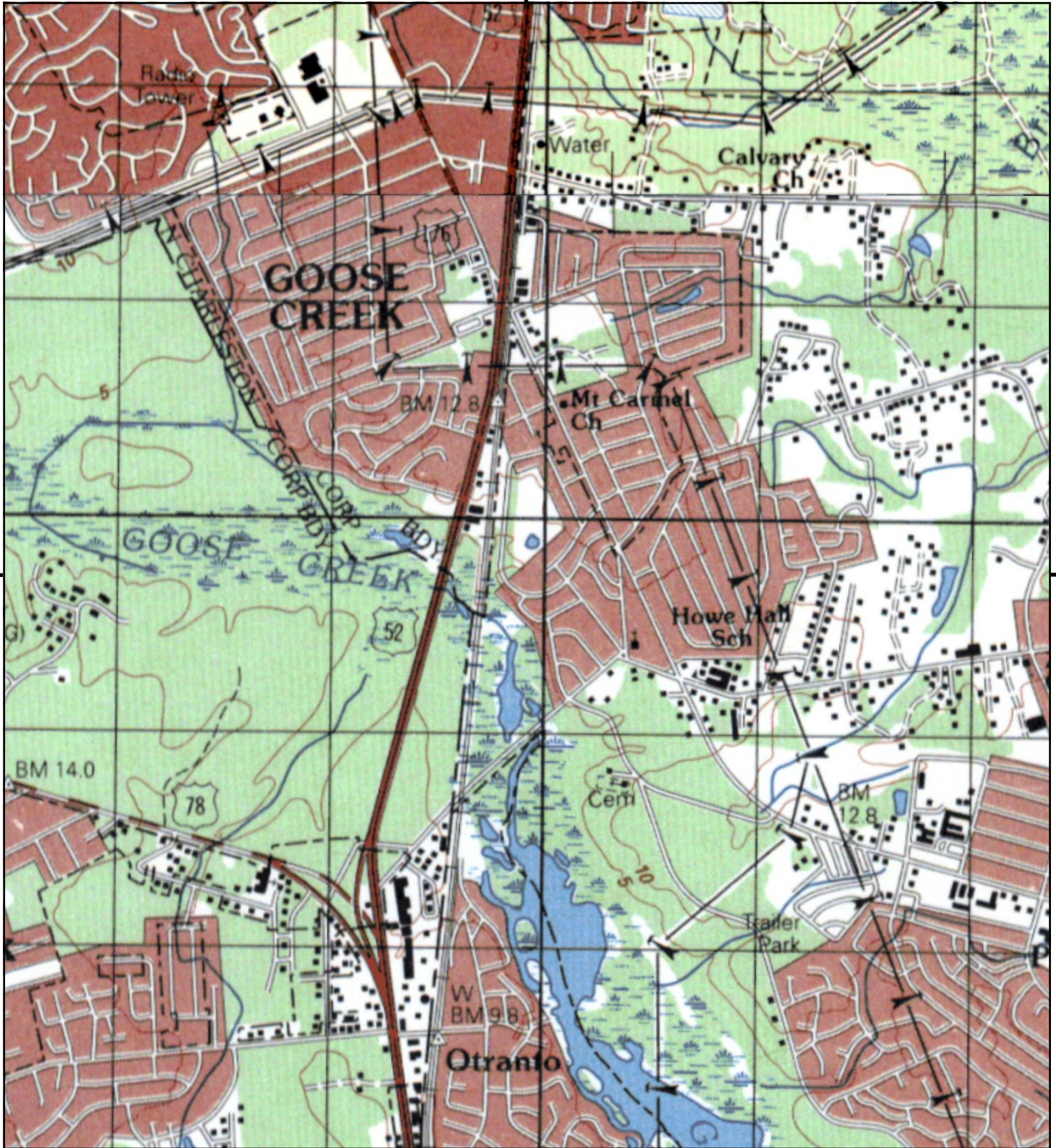


TP, RAVENEL, 1988, 15-minute

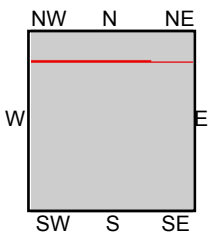
SITE NAME: BCDCOG Lowcountry Rapid Transit LCF  
 ADDRESS: BCDCOG Lowcountry Rapid Transit LCF  
 Charleston, SC 29406  
 CLIENT: HDR







This report includes information from the following map sheet(s).

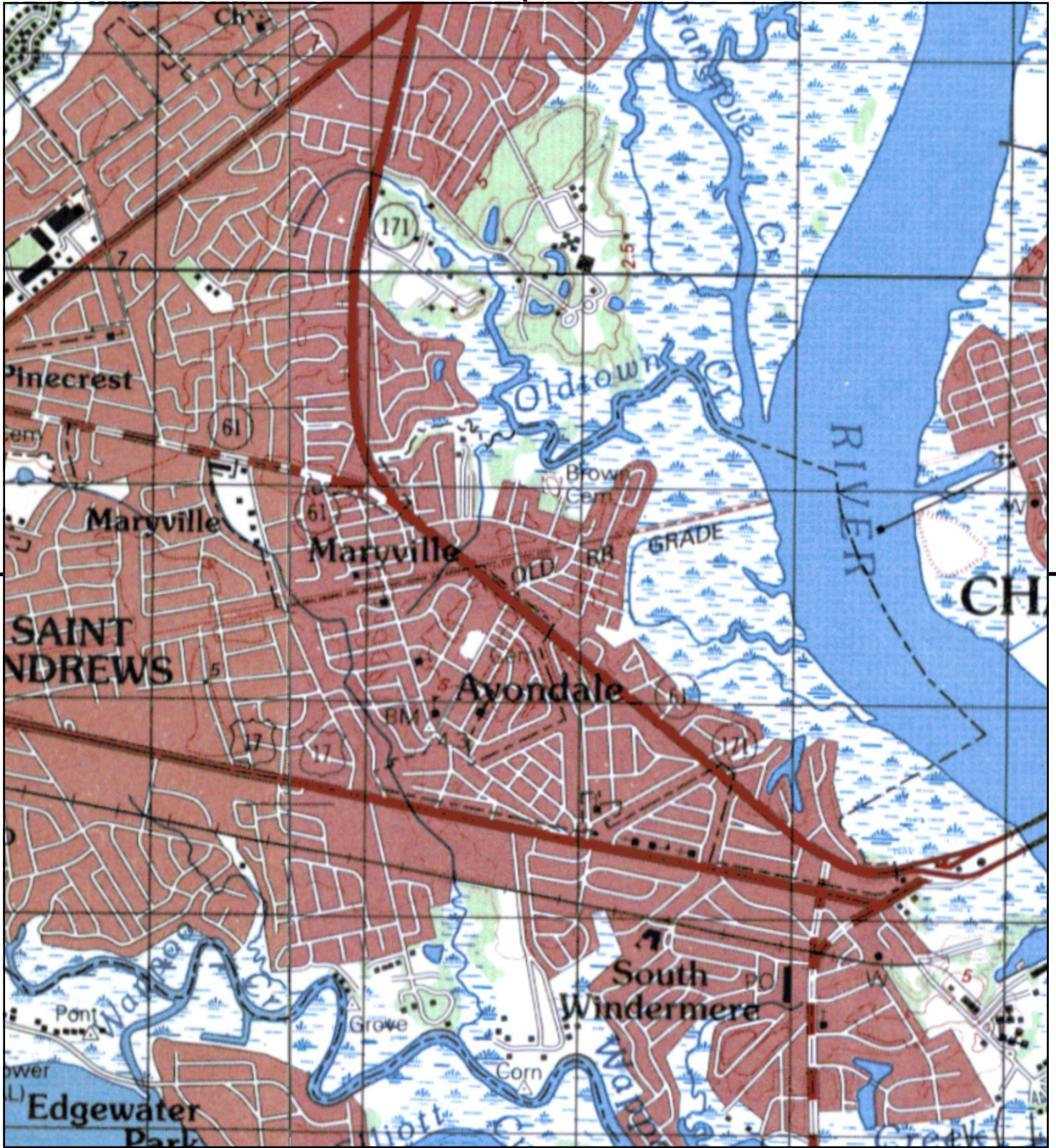


TP, RAVENEL, 1988, 15-minute  
NW, SUMMERVILLE, 1989, 15-minute

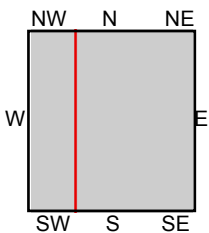
SITE NAME: BCDCOG Lowcountry Rapid Transit LCF  
ADDRESS: BCDCOG Lowcountry Rapid Transit LCF  
Charleston, SC 29406  
CLIENT: HDR







This report includes information from the following map sheet(s).

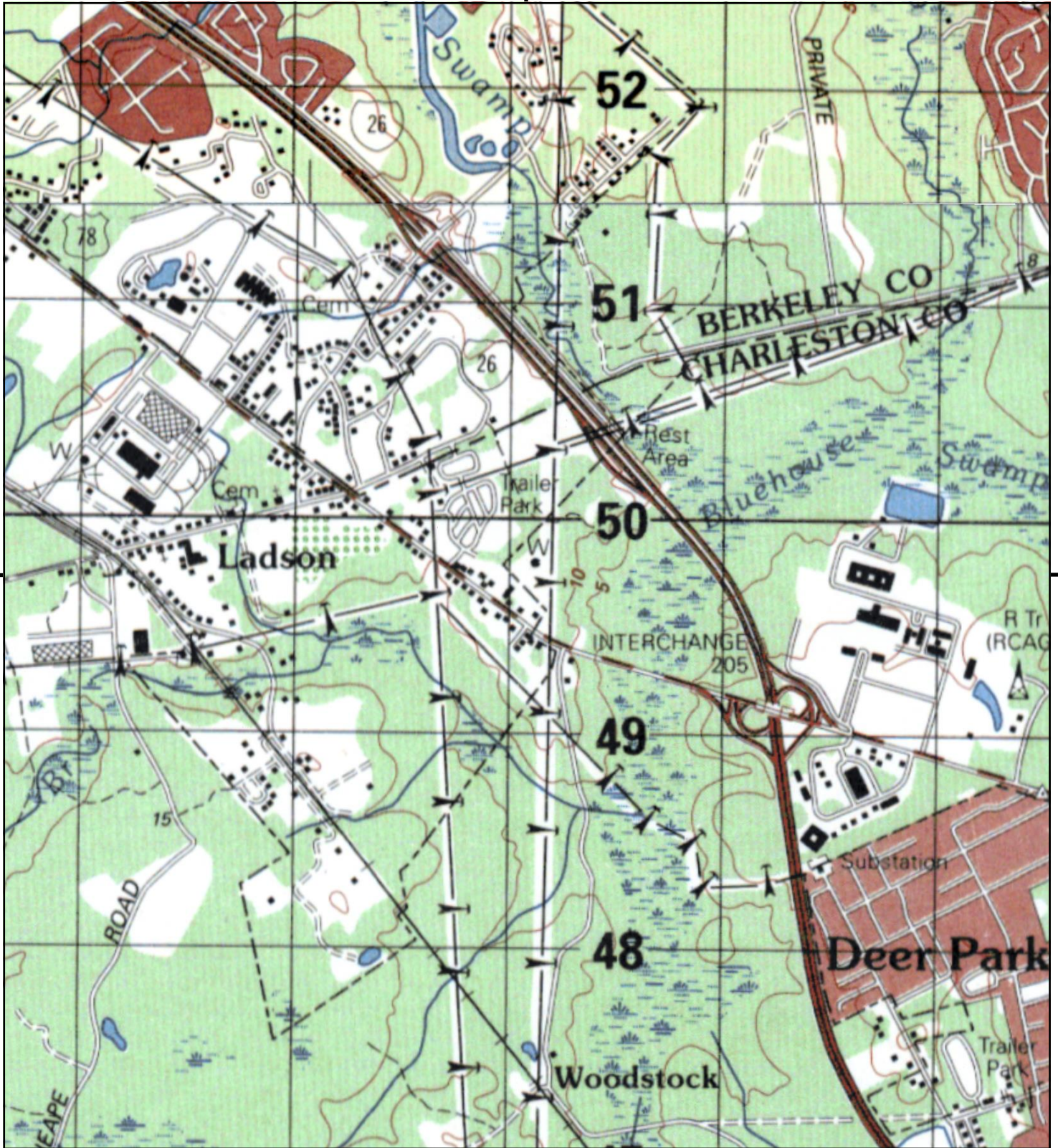


TP, CHARLESTON, 1988, 15-minute  
 NW, RAVENEL, 1988, 15-minute

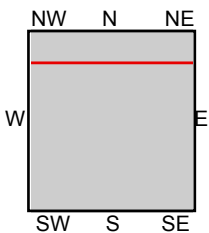
SITE NAME: BCDCOG Lowcountry Rapid Transit LCF  
 ADDRESS: BCDCOG Lowcountry Rapid Transit LCF  
 Charleston, SC 29406  
 CLIENT: HDR







This report includes information from the following map sheet(s).

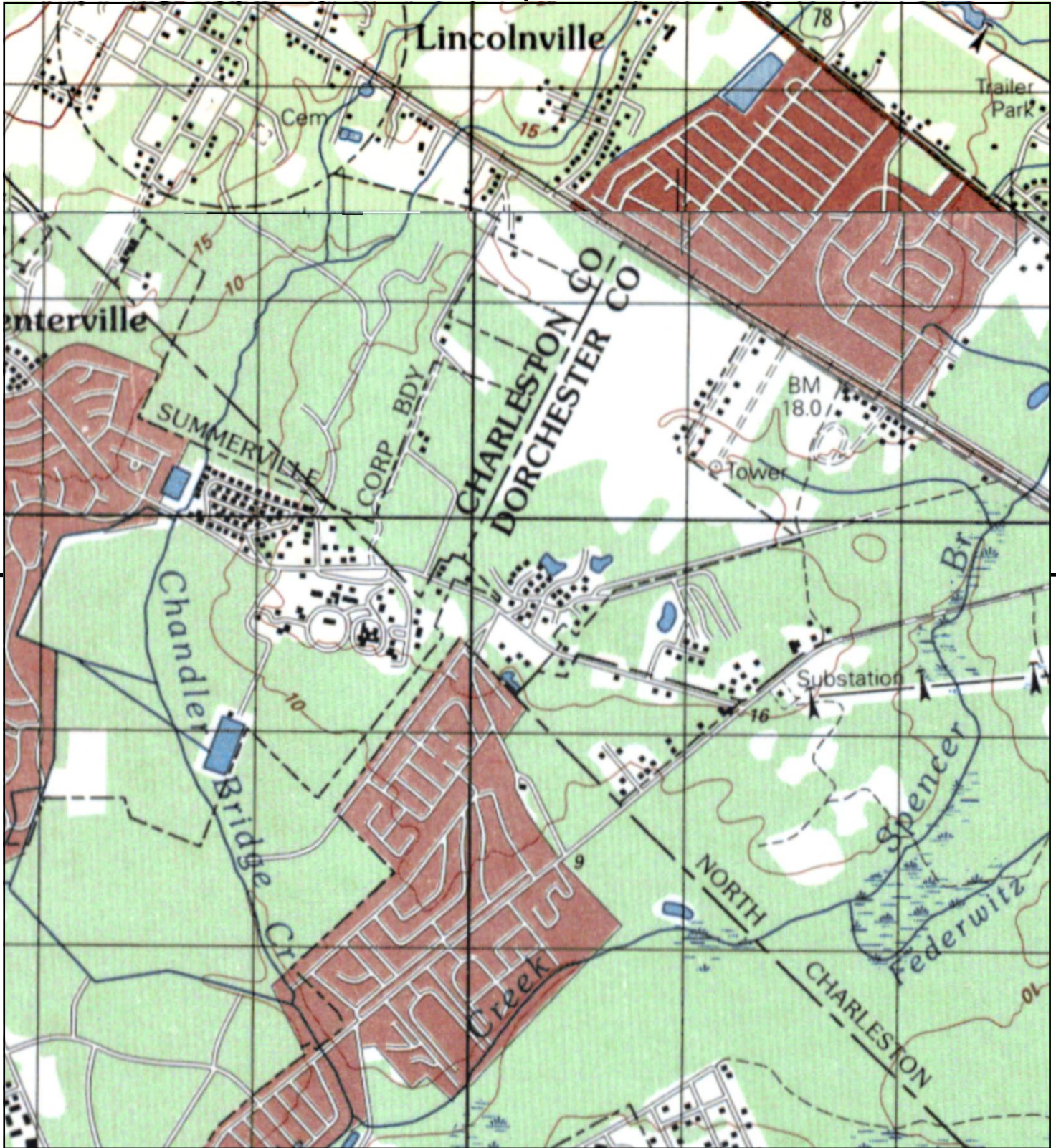


TP, RAVENEL, 1988, 15-minute  
N, SUMMERVILLE, 1989, 15-minute

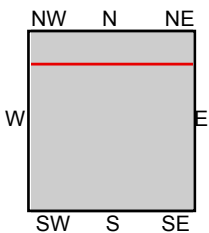
SITE NAME: BCDCOG Lowcountry Rapid Transit LCF  
ADDRESS: BCDCOG Lowcountry Rapid Transit LCF  
Charleston, SC 29406  
CLIENT: HDR







This report includes information from the following map sheet(s).

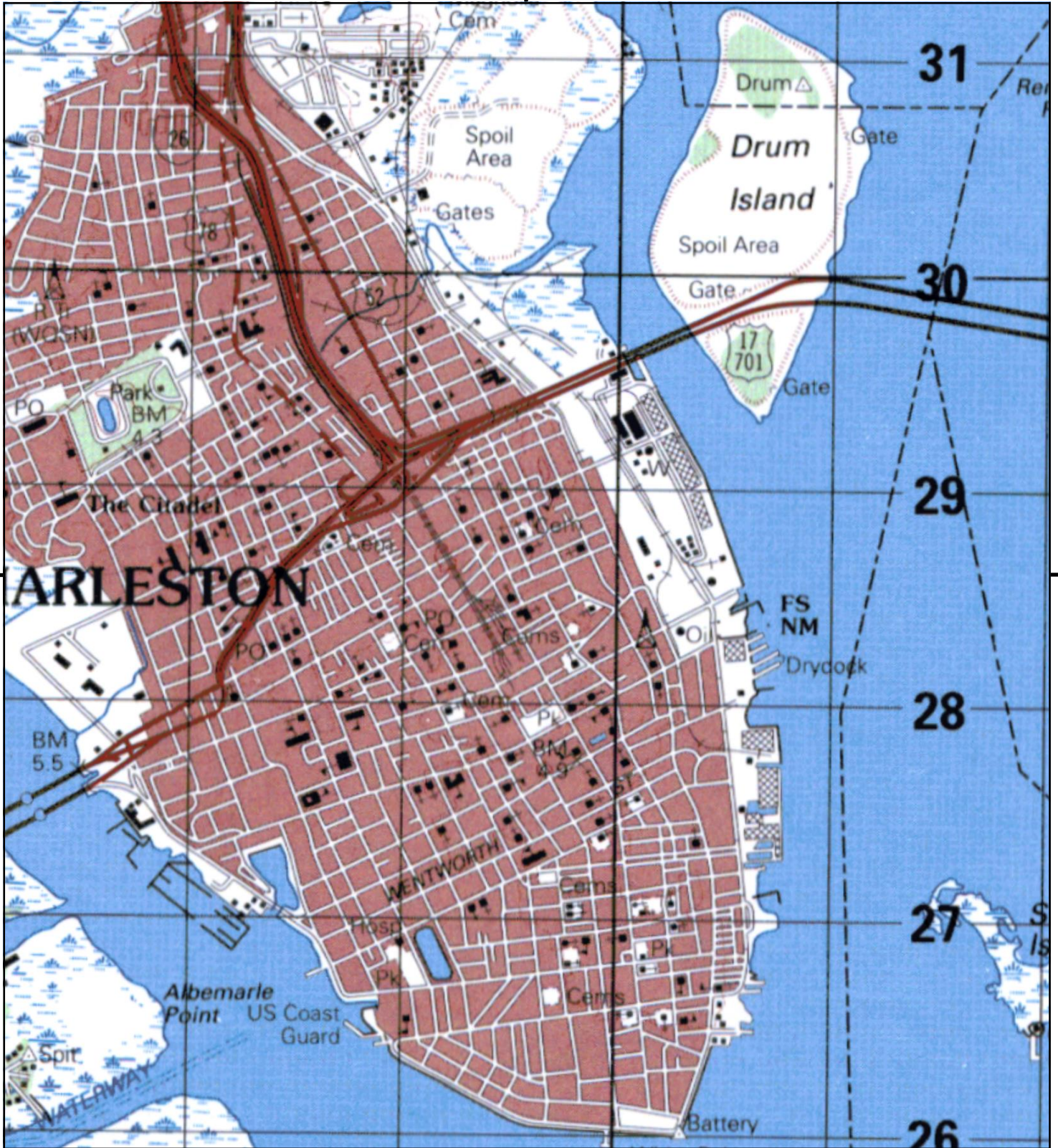


TP, RAVENEL, 1988, 15-minute  
N, SUMMERVILLE, 1989, 15-minute

SITE NAME: BCDCOG Lowcountry Rapid Transit LCF  
ADDRESS: BCDCOG Lowcountry Rapid Transit LCF  
Charleston, SC 29406  
CLIENT: HDR







This report includes information from the following map sheet(s).

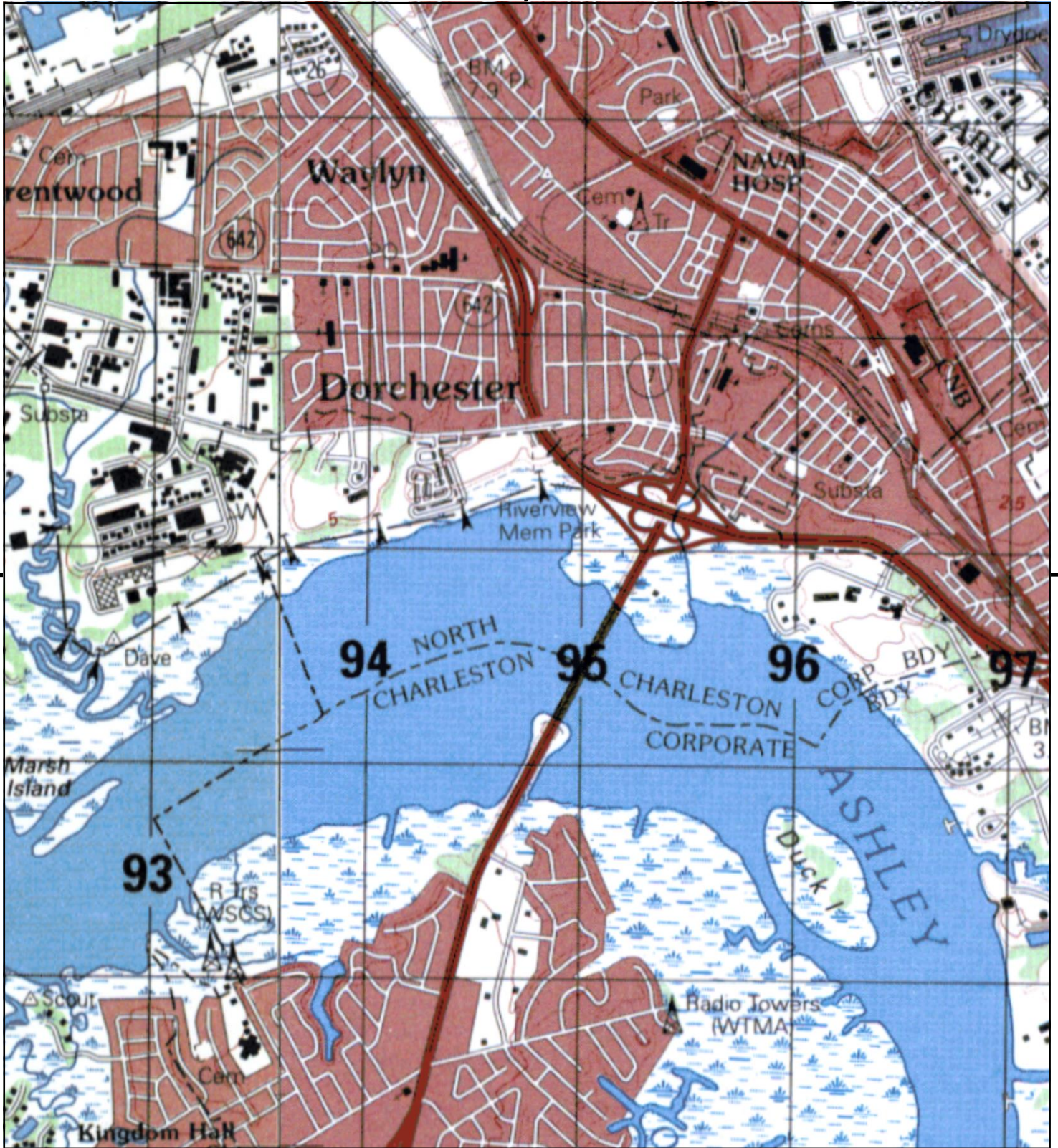


TP, CHARLESTON, 1988, 15-minute

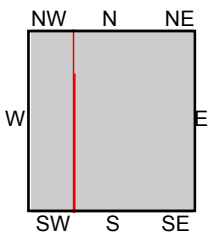
SITE NAME: BCDCOG Lowcountry Rapid Transit LCF  
 ADDRESS: BCDCOG Lowcountry Rapid Transit LCF  
 Charleston, SC 29406  
 CLIENT: HDR







This report includes information from the following map sheet(s).

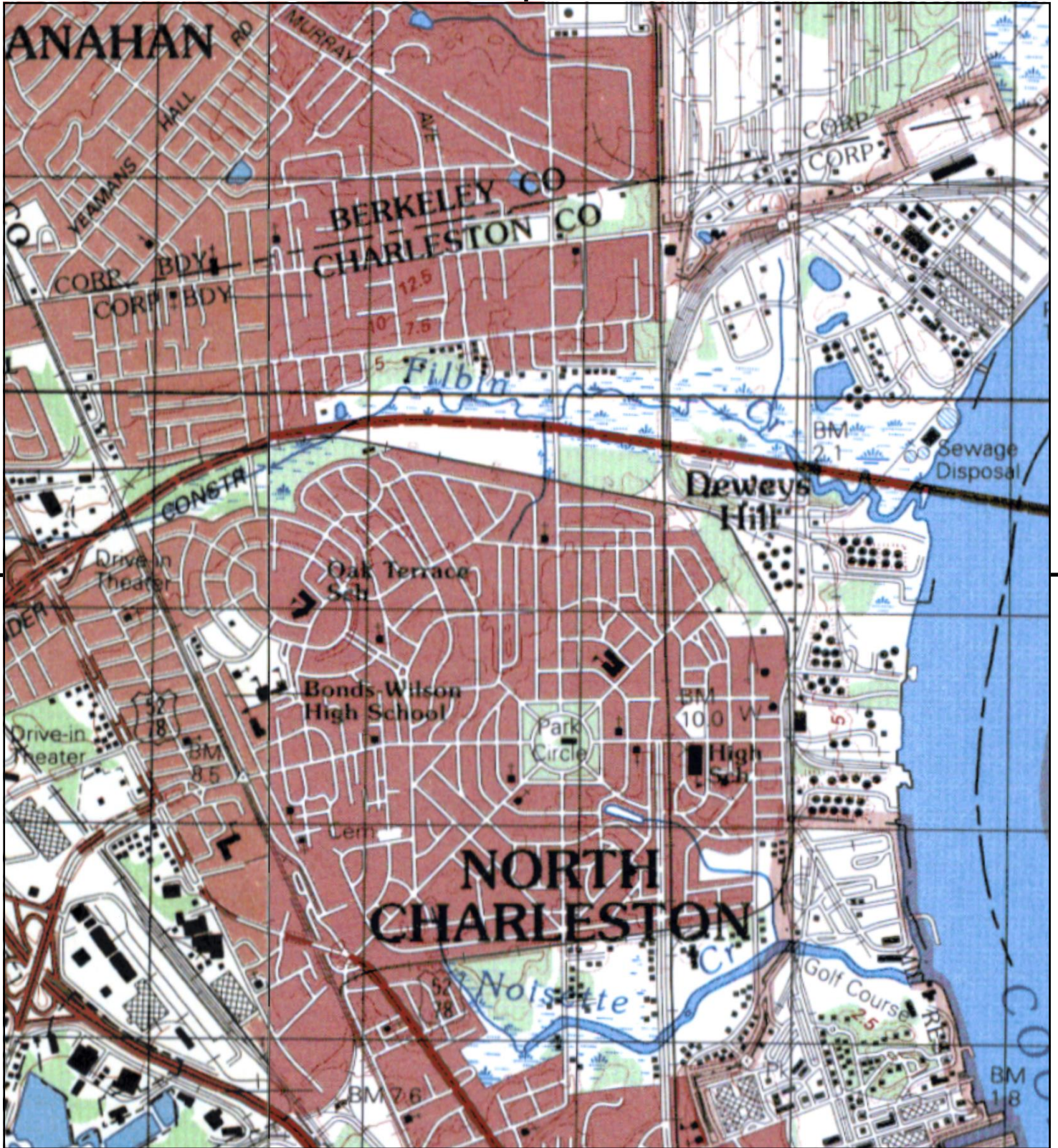


TP, CHARLESTON, 1988, 15-minute  
W, RAVENEL, 1988, 15-minute

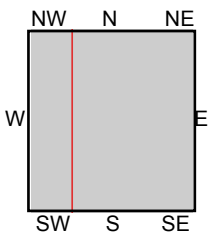
SITE NAME: BCDCOG Lowcountry Rapid Transit LCF  
ADDRESS: BCDCOG Lowcountry Rapid Transit LCF  
Charleston, SC 29406  
CLIENT: HDR







This report includes information from the following map sheet(s).

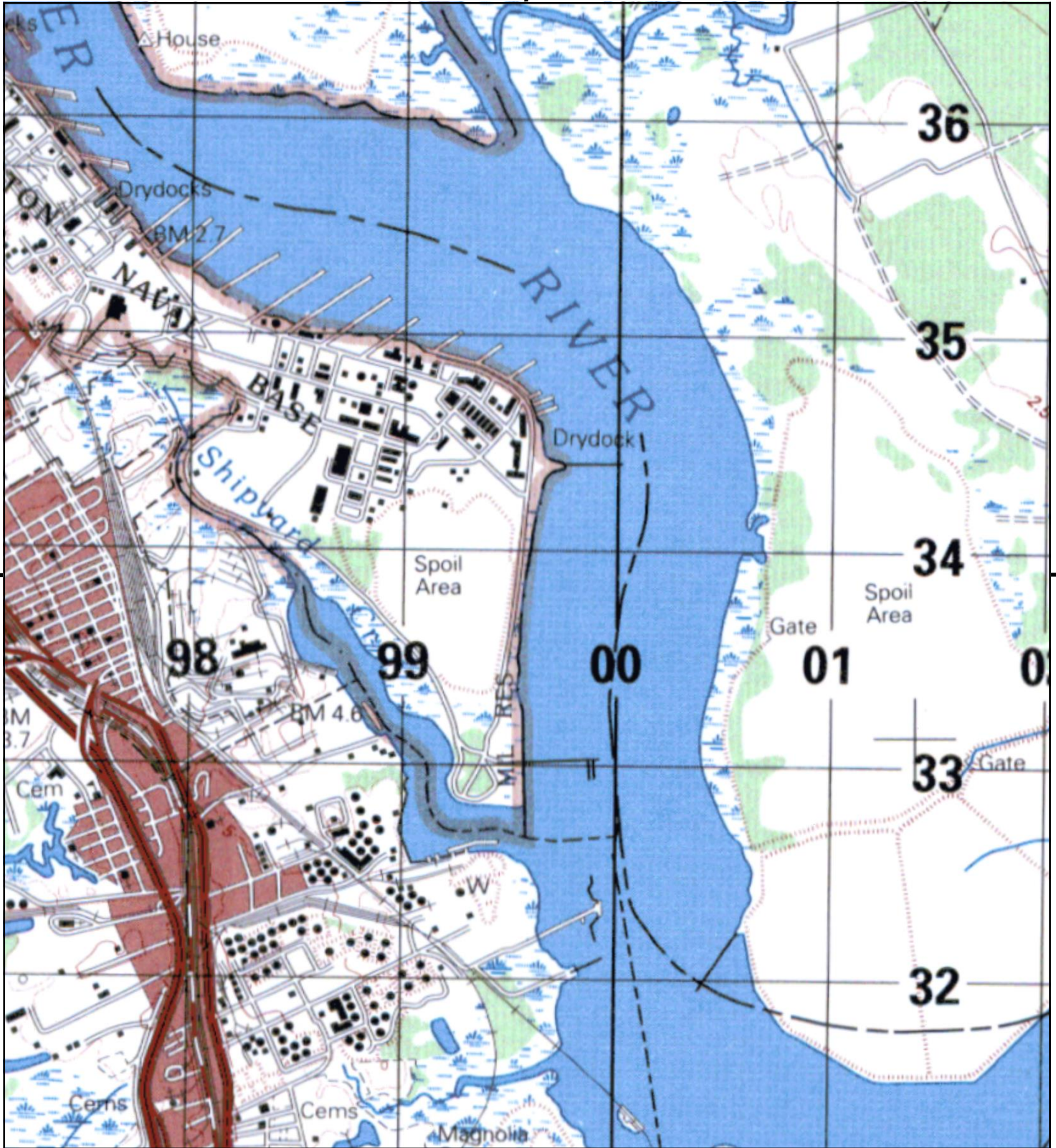


TP, CHARLESTON, 1988, 15-minute  
W, RAVENEL, 1988, 15-minute

SITE NAME: BCDCOG Lowcountry Rapid Transit LCF  
ADDRESS: BCDCOG Lowcountry Rapid Transit LCF  
Charleston, SC 29406  
CLIENT: HDR







This report includes information from the following map sheet(s).

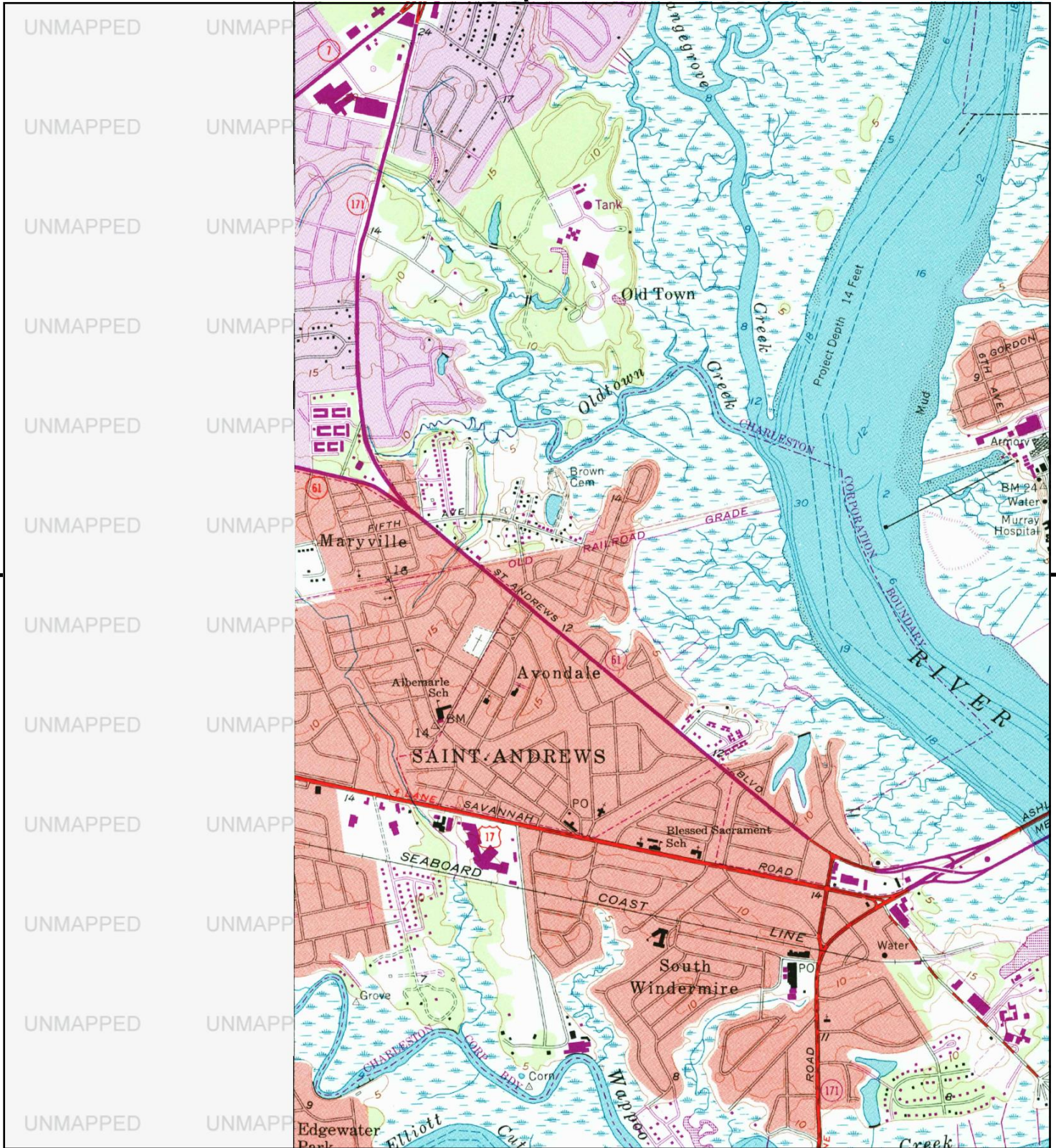


TP, CHARLESTON, 1988, 15-minute

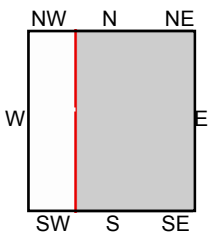
SITE NAME: BCDCOG Lowcountry Rapid Transit LCF  
 ADDRESS: BCDCOG Lowcountry Rapid Transit LCF  
 Charleston, SC 29406  
 CLIENT: HDR







This report includes information from the following map sheet(s).

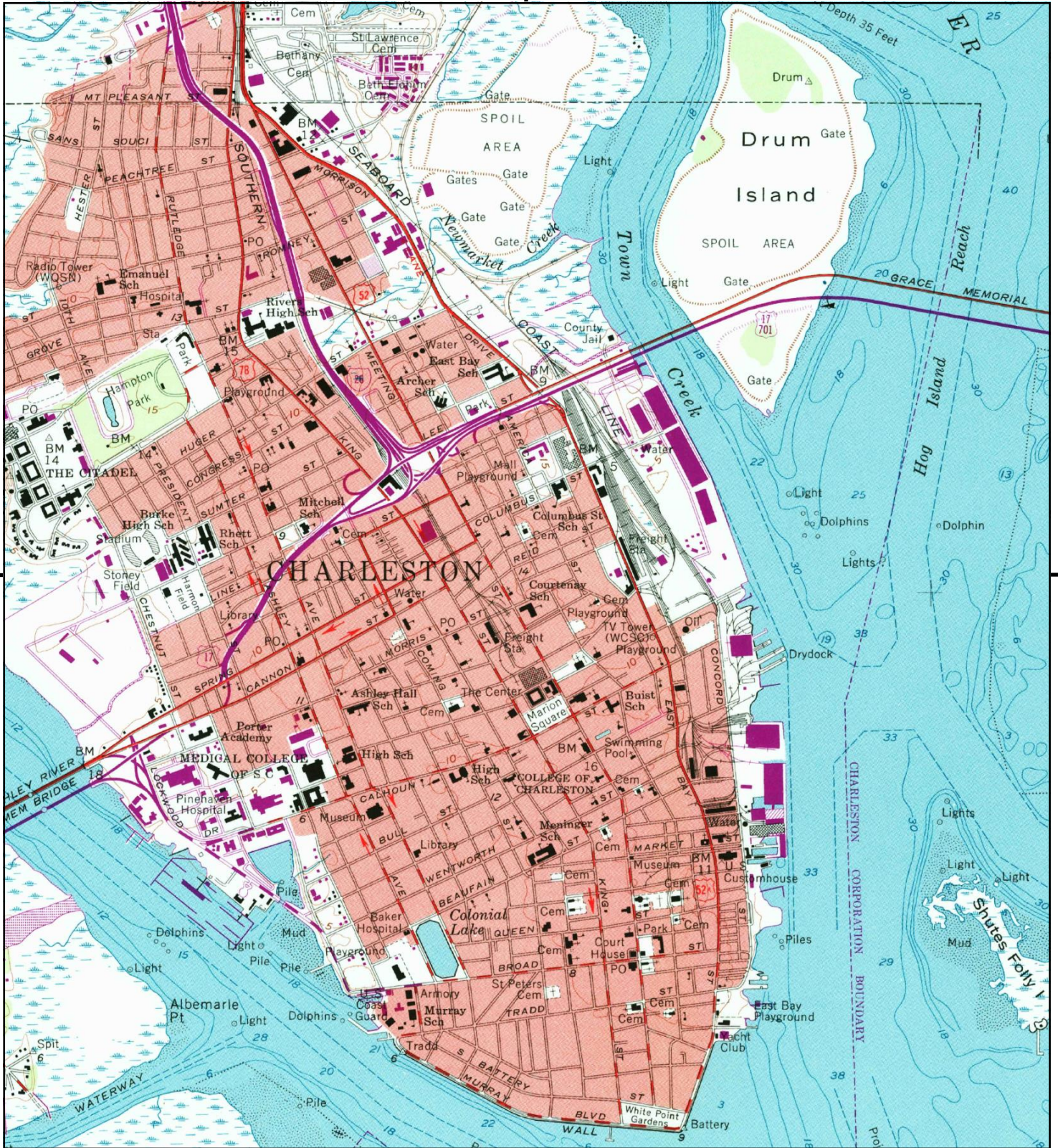


TP, Charleston, 1983, 7.5-minute

SITE NAME: BCDCOG Lowcountry Rapid Transit LCF  
 ADDRESS: BCDCOG Lowcountry Rapid Transit LCF  
 Charleston, SC 29406  
 CLIENT: HDR







This report includes information from the following map sheet(s).



TP, Charleston, 1983, 7.5-minute

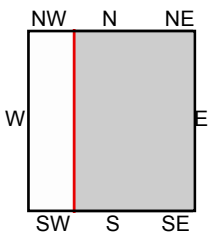
SITE NAME: BCDCOG Lowcountry Rapid Transit LCF  
 ADDRESS: BCDCOG Lowcountry Rapid Transit LCF  
 Charleston, SC 29406  
 CLIENT: HDR







This report includes information from the following map sheet(s).

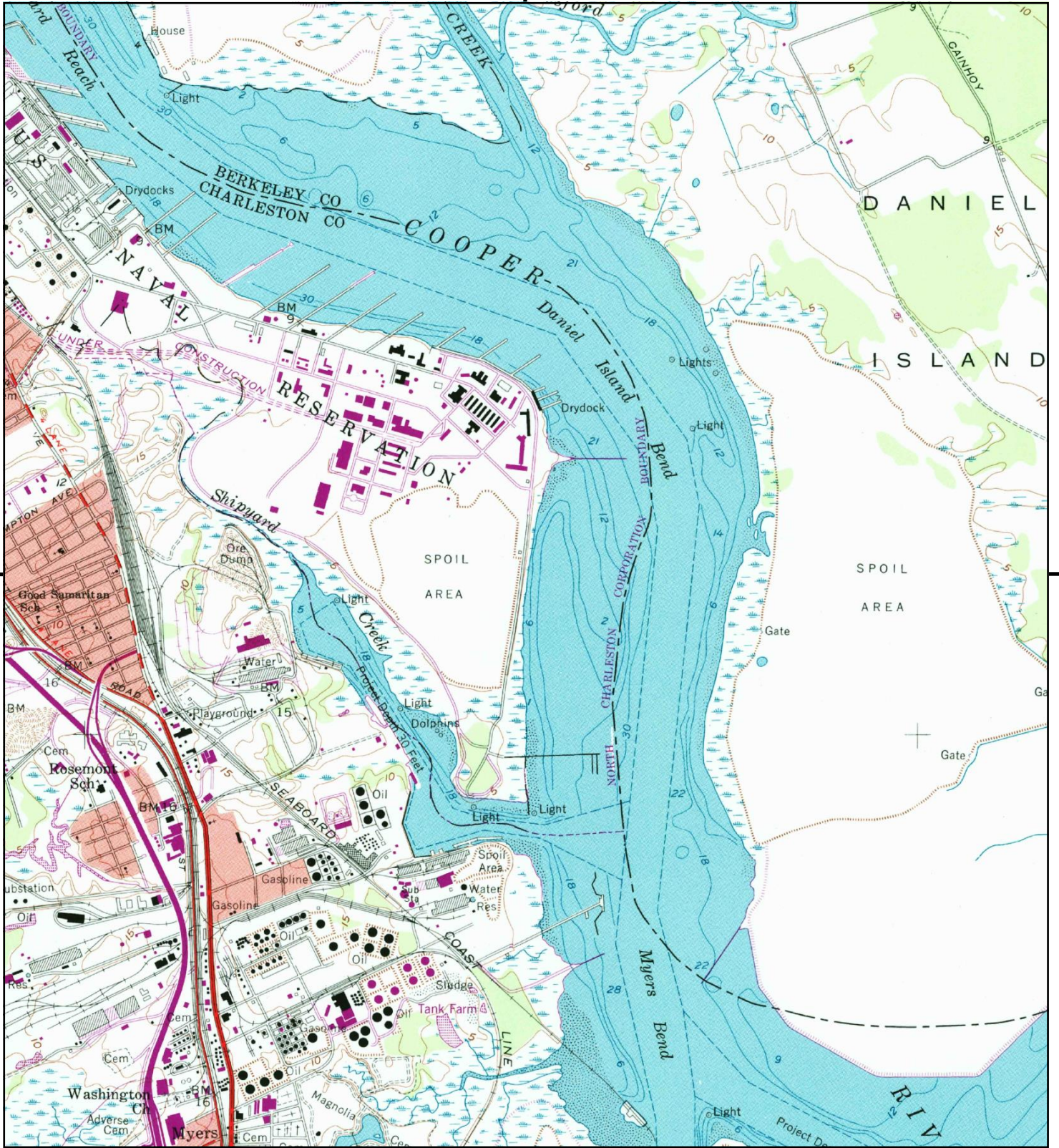


TP, Charleston, 1983, 7.5-minute

SITE NAME: BCDCOG Lowcountry Rapid Transit LCF  
 ADDRESS: BCDCOG Lowcountry Rapid Transit LCF  
 Charleston, SC 29406  
 CLIENT: HDR







This report includes information from the following map sheet(s).

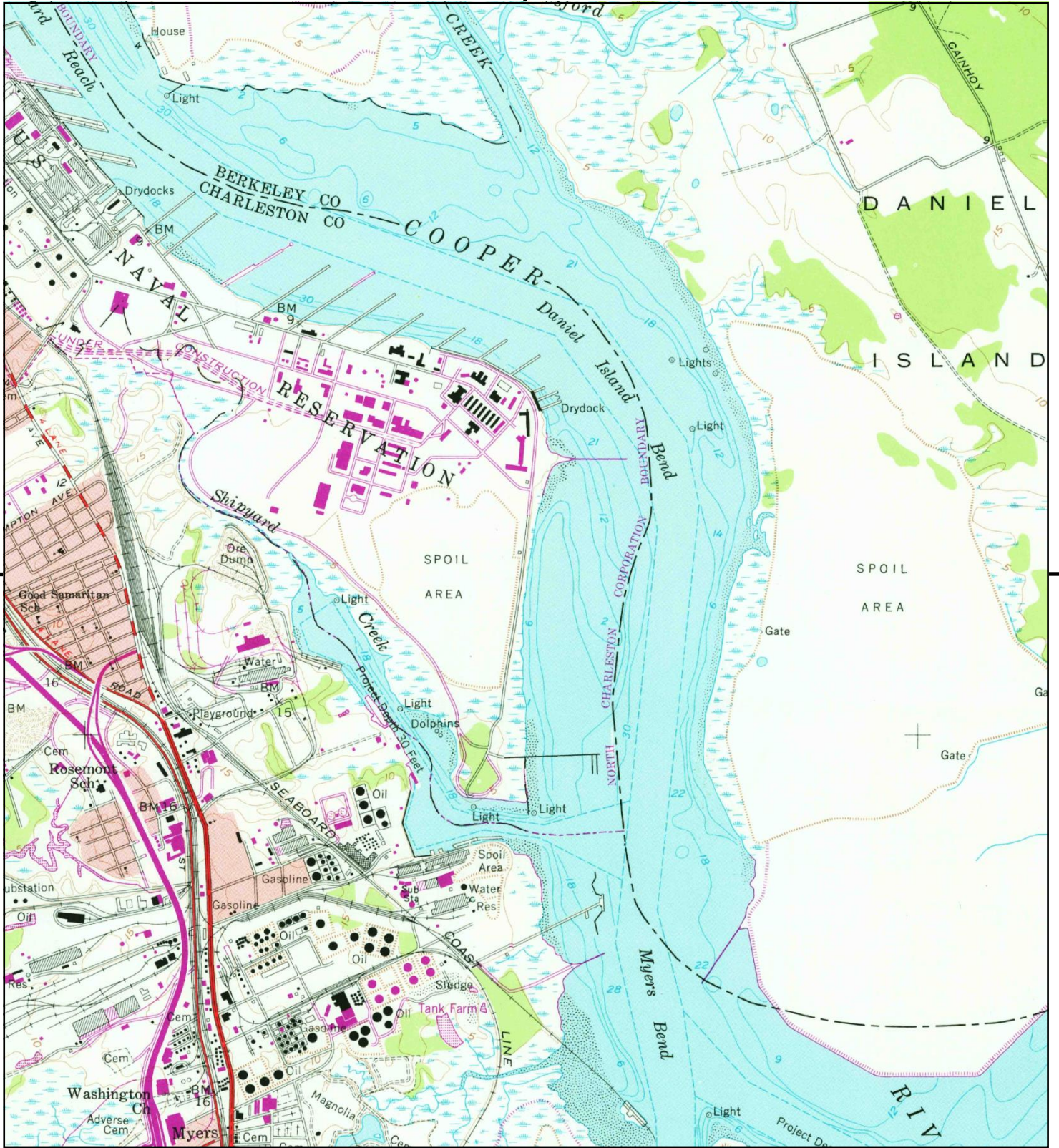


TP, Charleston, 1983, 7.5-minute

SITE NAME: BCDCOG Lowcountry Rapid Transit LCF  
 ADDRESS: BCDCOG Lowcountry Rapid Transit LCF  
 Charleston, SC 29406  
 CLIENT: HDR







This report includes information from the following map sheet(s).



TP, Charleston, 1979, 7.5-minute

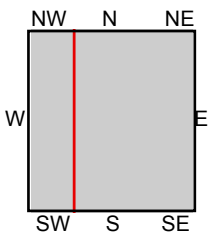
SITE NAME: BCDCOG Lowcountry Rapid Transit LCF  
 ADDRESS: BCDCOG Lowcountry Rapid Transit LCF  
 Charleston, SC 29406  
 CLIENT: HDR







This report includes information from the following map sheet(s).

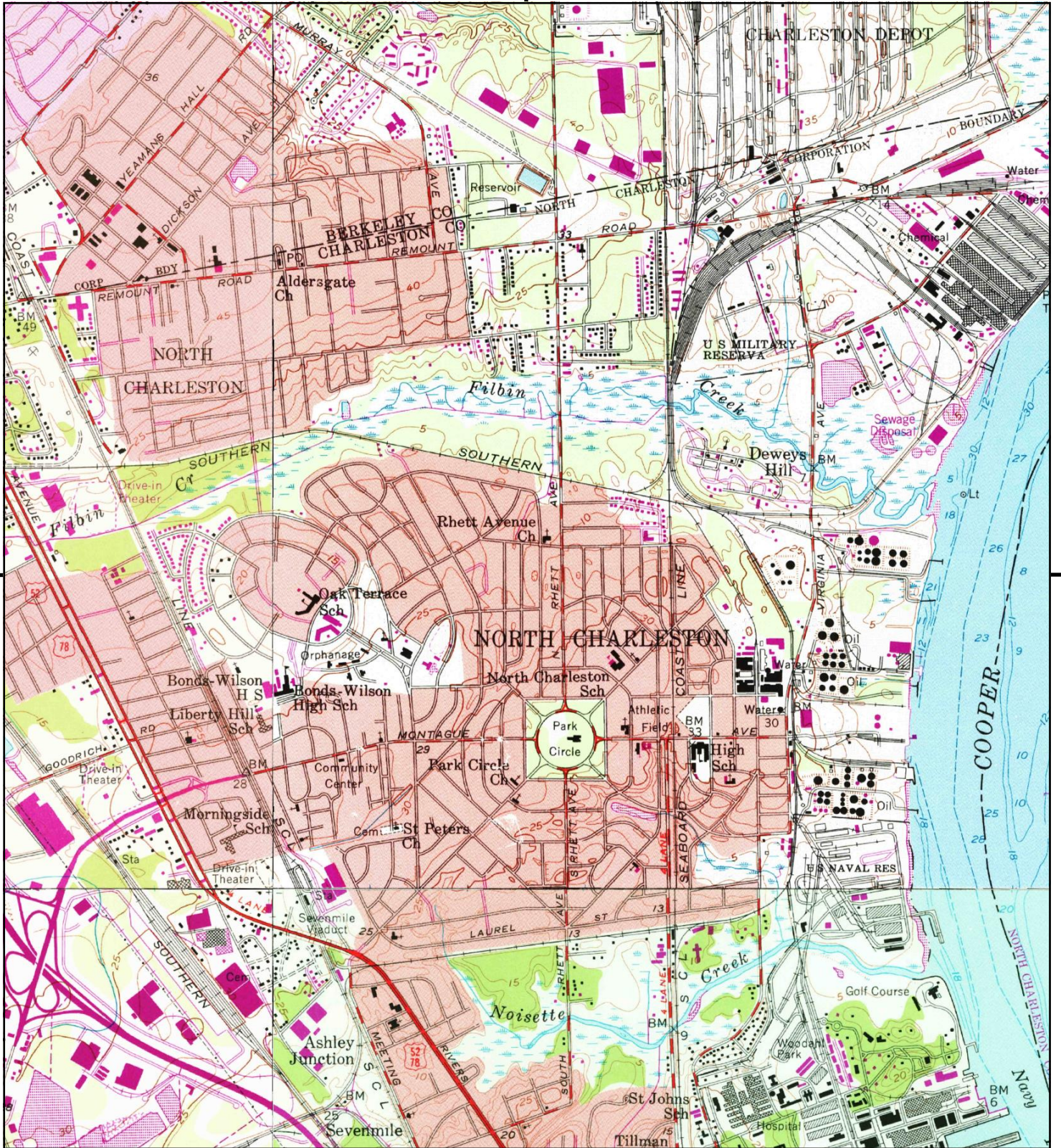


TP, Charleston, 1979, 7.5-minute  
 SW, Johns Island, 1979, 7.5-minute

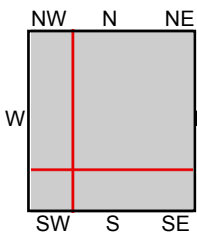
SITE NAME: BCDCOG Lowcountry Rapid Transit LCF  
 ADDRESS: BCDCOG Lowcountry Rapid Transit LCF  
 Charleston, SC 29406  
 CLIENT: HDR







This report includes information from the following map sheet(s).

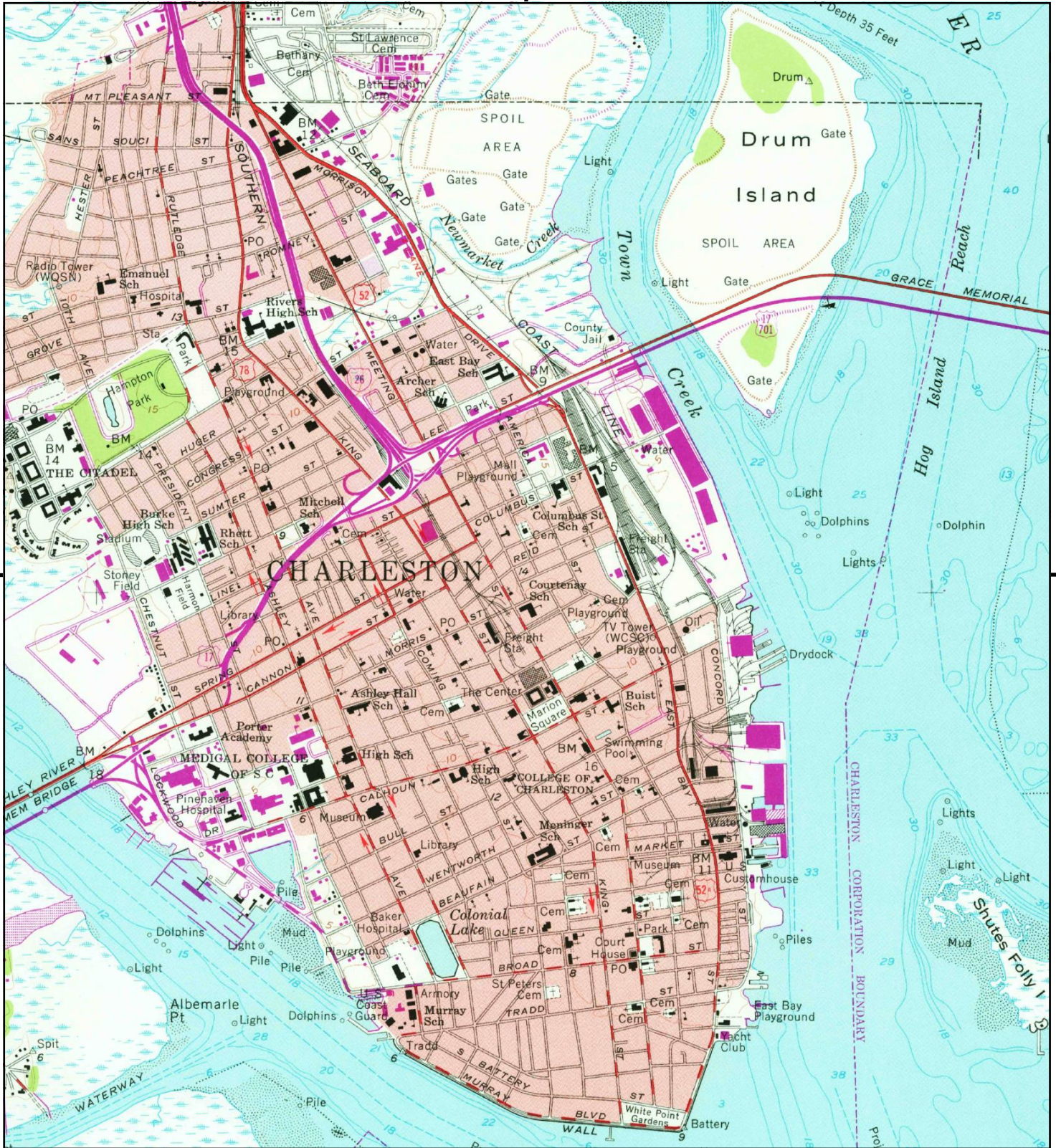


TP, North Charleston, 1979, 7.5-minute  
 SE, Charleston, 1979, 7.5-minute  
 S, Johns Island, 1979, 7.5-minute  
 NW, Ladson, 1979, 7.5-minute

**SITE NAME:** BCDCOG Lowcountry Rapid Transit LCF  
**ADDRESS:** BCDCOG Lowcountry Rapid Transit LCF  
 Charleston, SC 29406  
**CLIENT:** HDR







This report includes information from the following map sheet(s).



TP, Charleston, 1979, 7.5-minute

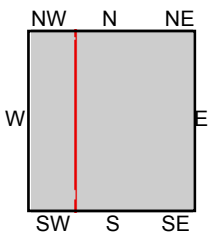
SITE NAME: BCDCOG Lowcountry Rapid Transit LCF  
 ADDRESS: BCDCOG Lowcountry Rapid Transit LCF  
 Charleston, SC 29406  
 CLIENT: HDR







This report includes information from the following map sheet(s).

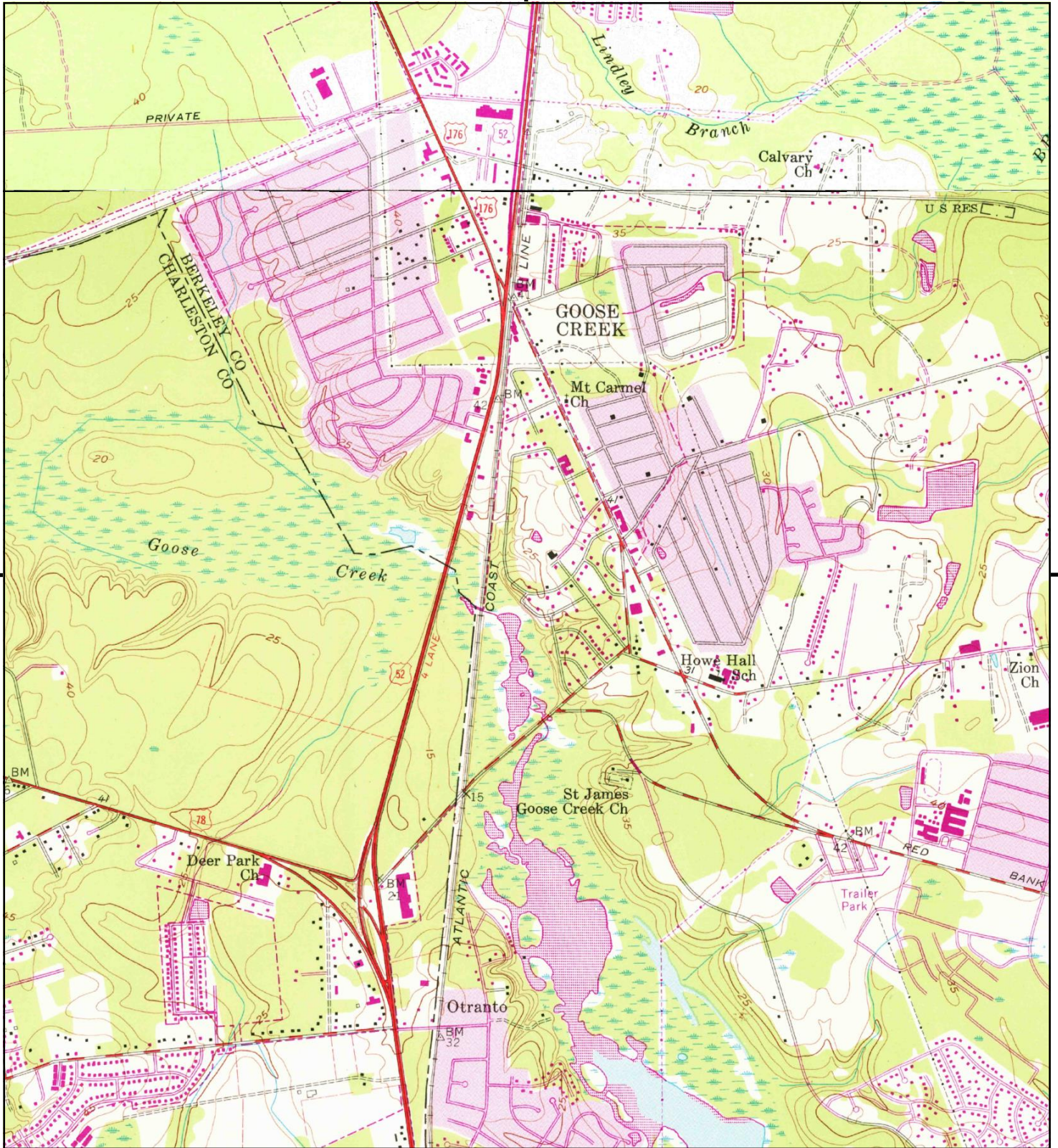


TP, Charleston, 1979, 7.5-minute  
W, Johns Island, 1979, 7.5-minute

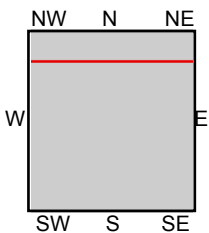
SITE NAME: BCDCOG Lowcountry Rapid Transit LCF  
ADDRESS: BCDCOG Lowcountry Rapid Transit LCF  
Charleston, SC 29406  
CLIENT: HDR







This report includes information from the following map sheet(s).

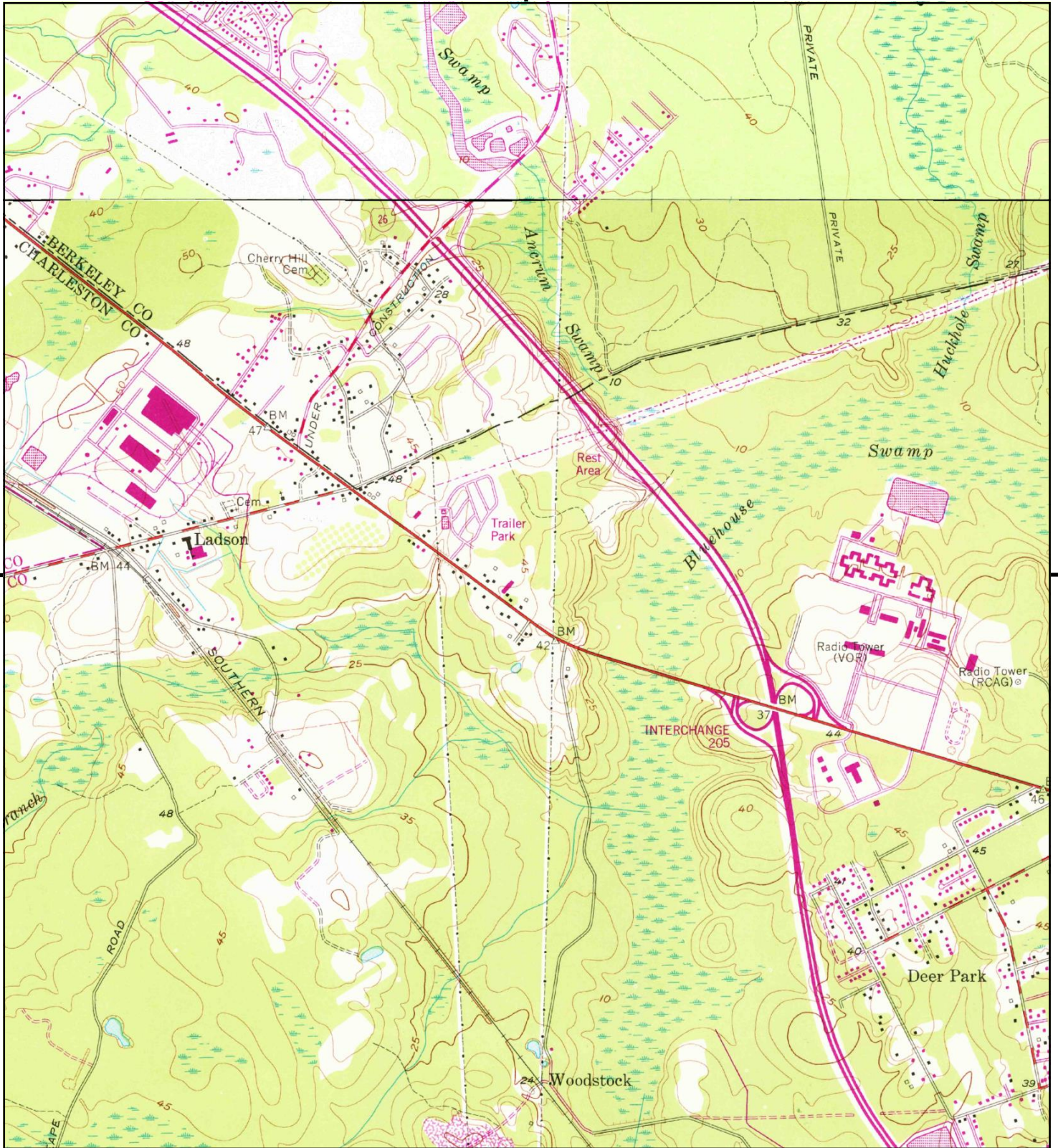


TP, Ladson, 1979, 7.5-minute  
N, Mount Holly, 1979, 7.5-minute

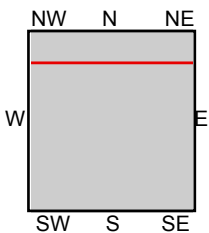
**SITE NAME:** BCDCOG Lowcountry Rapid Transit LCF  
**ADDRESS:** BCDCOG Lowcountry Rapid Transit LCF  
Charleston, SC 29406  
**CLIENT:** HDR







This report includes information from the following map sheet(s).




TP, Ladson, 1979, 7.5-minute  
N, Mount Holly, 1979, 7.5-minute

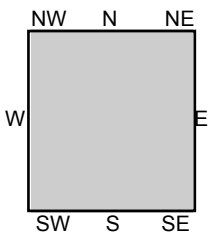
**SITE NAME:** BCDCOG Lowcountry Rapid Transit LCF  
**ADDRESS:** BCDCOG Lowcountry Rapid Transit LCF  
Charleston, SC 29406  
**CLIENT:** HDR







This report includes information from the following map sheet(s).

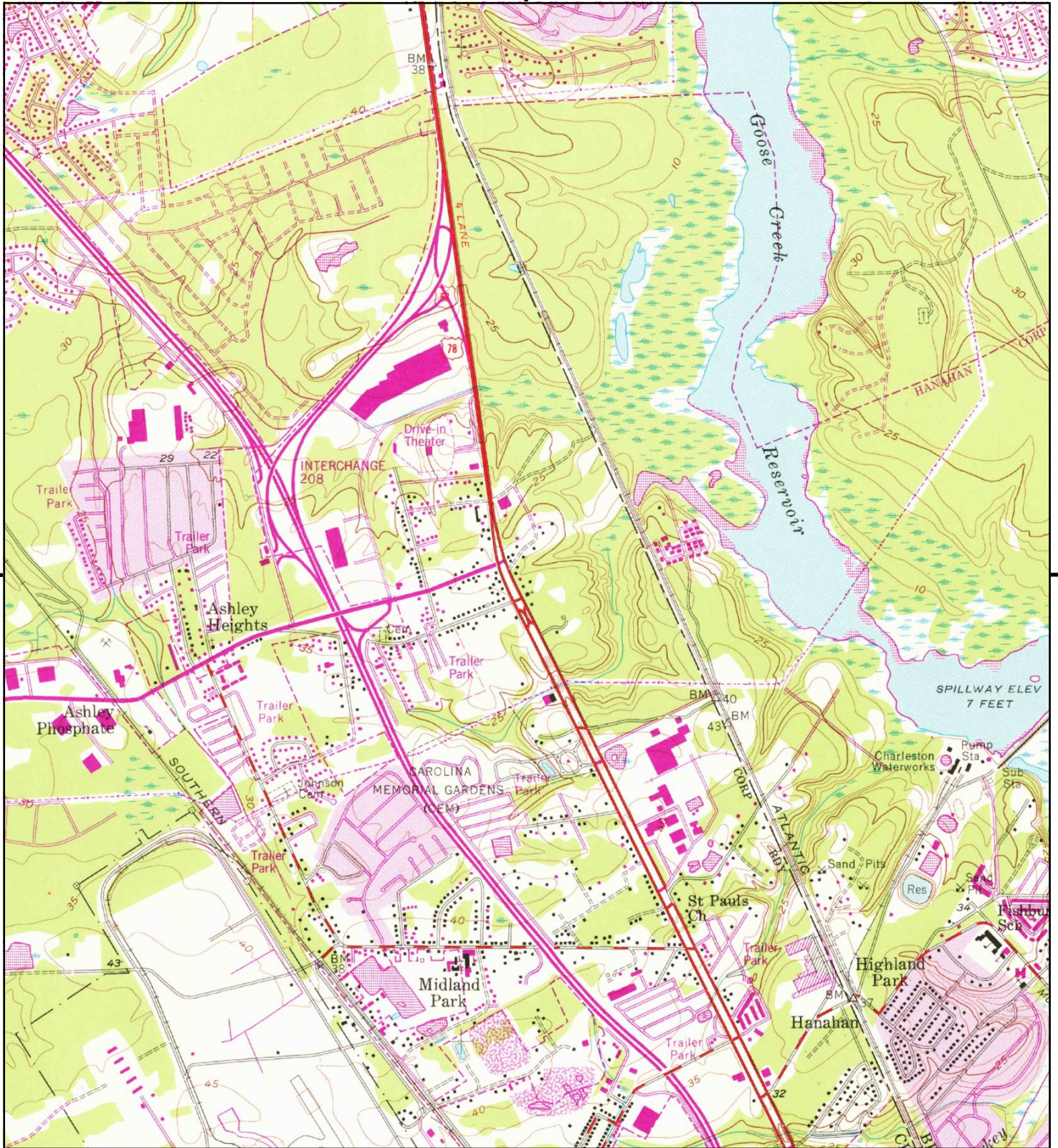


TP, Mount Holly, 1979, 7.5-minute

SITE NAME: BCDCOG Lowcountry Rapid Transit LCF  
 ADDRESS: BCDCOG Lowcountry Rapid Transit LCF  
 Charleston, SC 29406  
 CLIENT: HDR







This report includes information from the following map sheet(s).



TP, Ladson, 1979, 7.5-minute

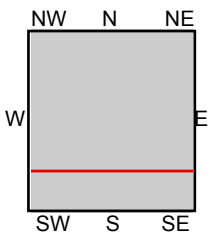
SITE NAME: BCDCOG Lowcountry Rapid Transit LCF  
 ADDRESS: BCDCOG Lowcountry Rapid Transit LCF  
 Charleston, SC 29406  
 CLIENT: HDR







This report includes information from the following map sheet(s).

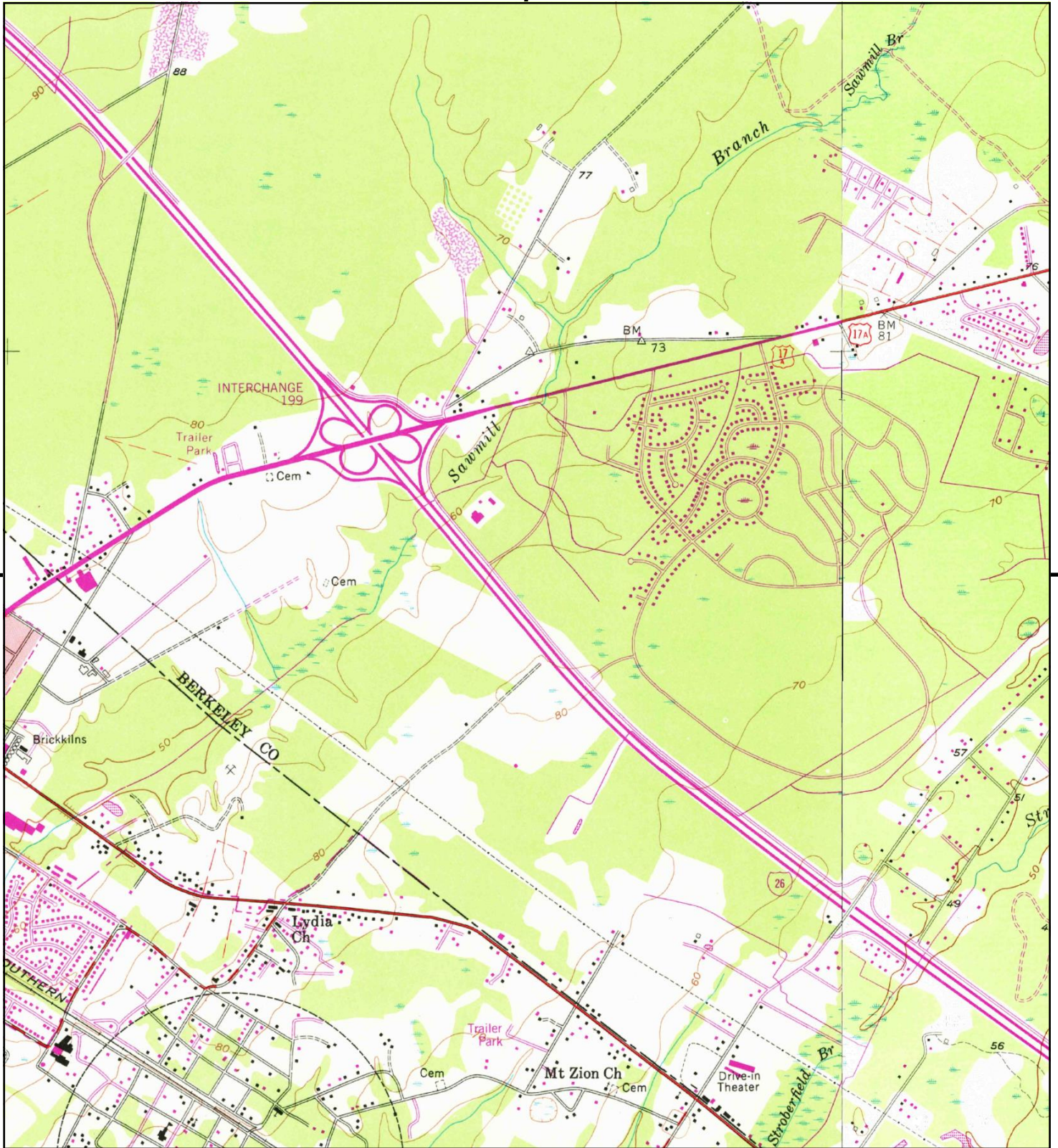


TP, Ladson, 1979, 7.5-minute  
S, Johns Island, 1979, 7.5-minute

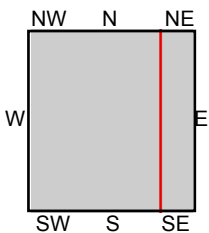
**SITE NAME:** BCDCOG Lowcountry Rapid Transit LCF  
**ADDRESS:** BCDCOG Lowcountry Rapid Transit LCF  
Charleston, SC 29406  
**CLIENT:** HDR







This report includes information from the following map sheet(s).

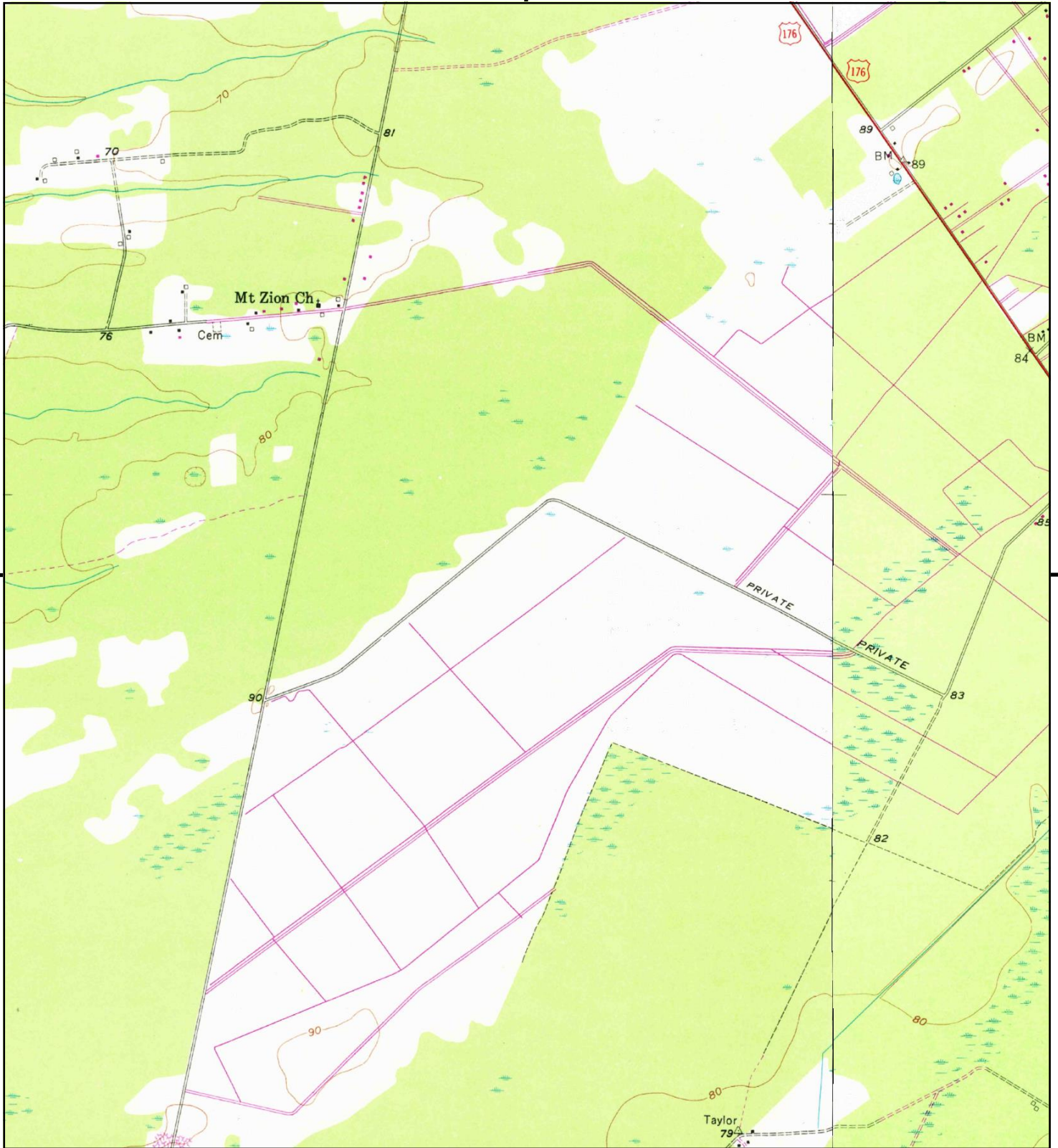


TP, Summerville, 1979, 7.5-minute  
NE, Mount Holly, 1979, 7.5-minute

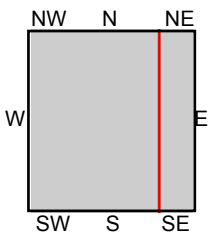
**SITE NAME:** BCDCOG Lowcountry Rapid Transit LCF  
**ADDRESS:** BCDCOG Lowcountry Rapid Transit LCF  
Charleston, SC 29406  
**CLIENT:** HDR







This report includes information from the following map sheet(s).

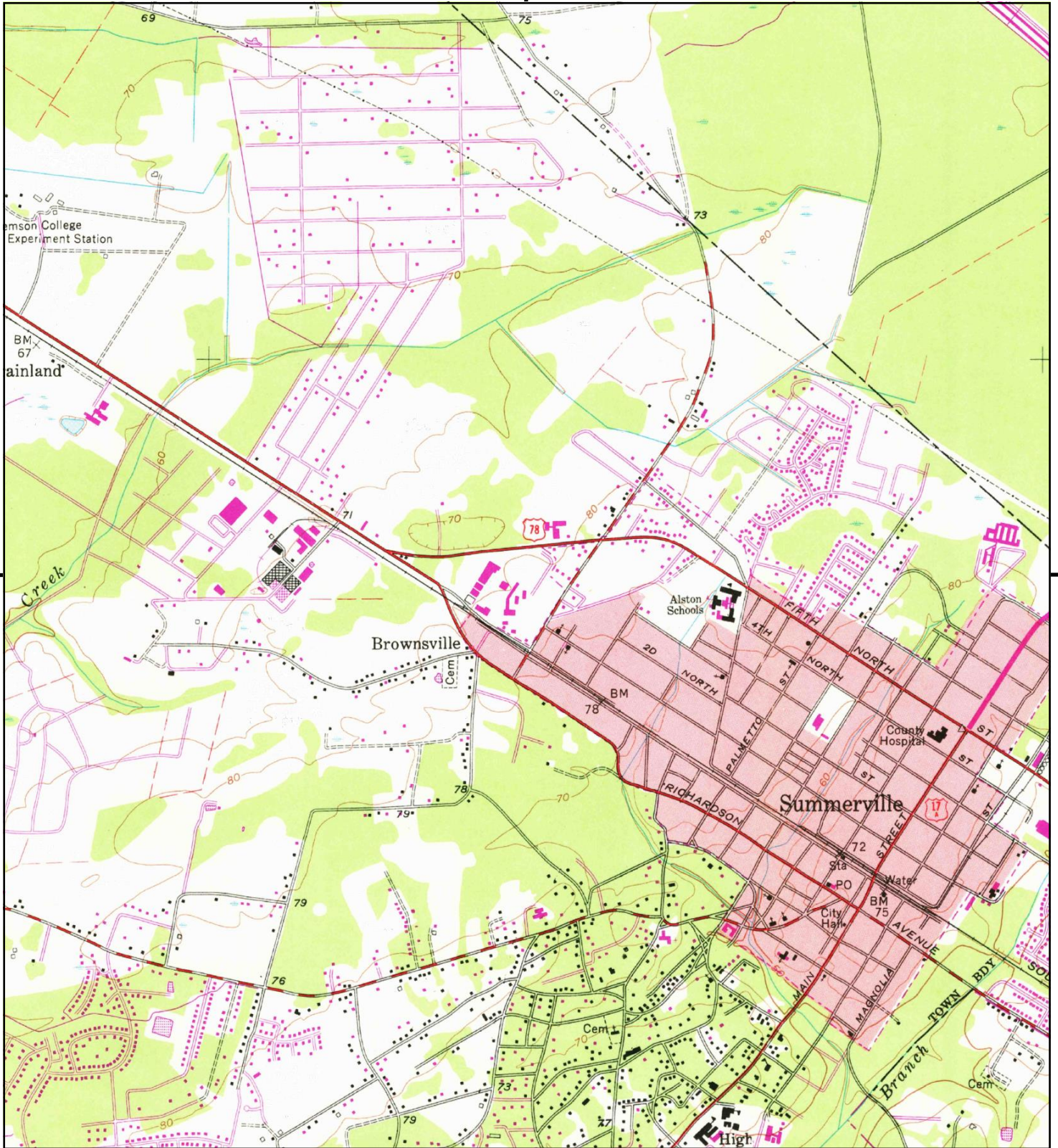


TP, Summerville, 1979, 7.5-minute  
E, Mount Holly, 1979, 7.5-minute

SITE NAME: BCDCOG Lowcountry Rapid Transit LCF  
ADDRESS: BCDCOG Lowcountry Rapid Transit LCF  
Charleston, SC 29406  
CLIENT: HDR







This report includes information from the following map sheet(s).

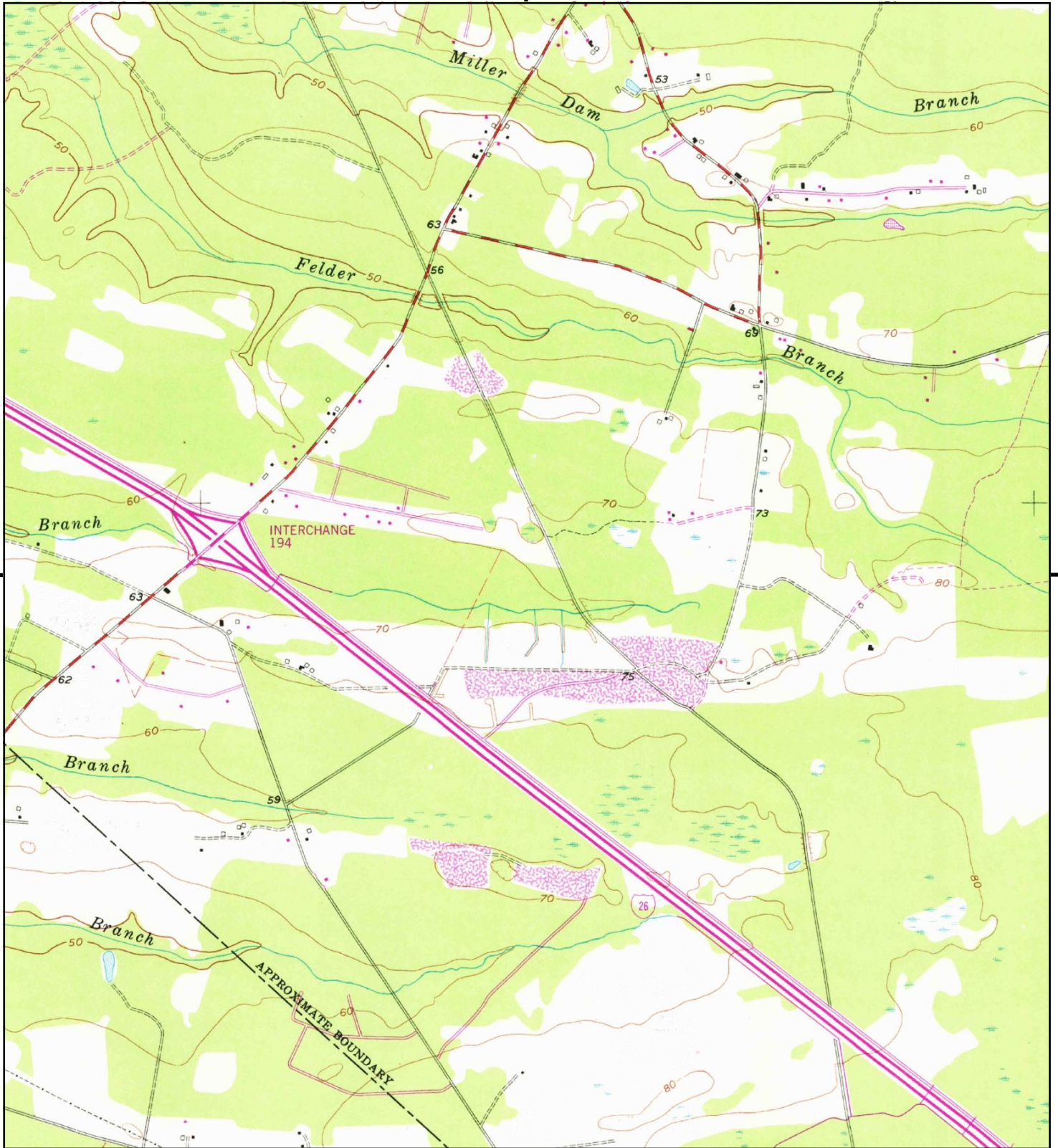


TP, Summerville, 1979, 7.5-minute

SITE NAME: BCDCOG Lowcountry Rapid Transit LCF  
 ADDRESS: BCDCOG Lowcountry Rapid Transit LCF  
 Charleston, SC 29406  
 CLIENT: HDR







This report includes information from the following map sheet(s).

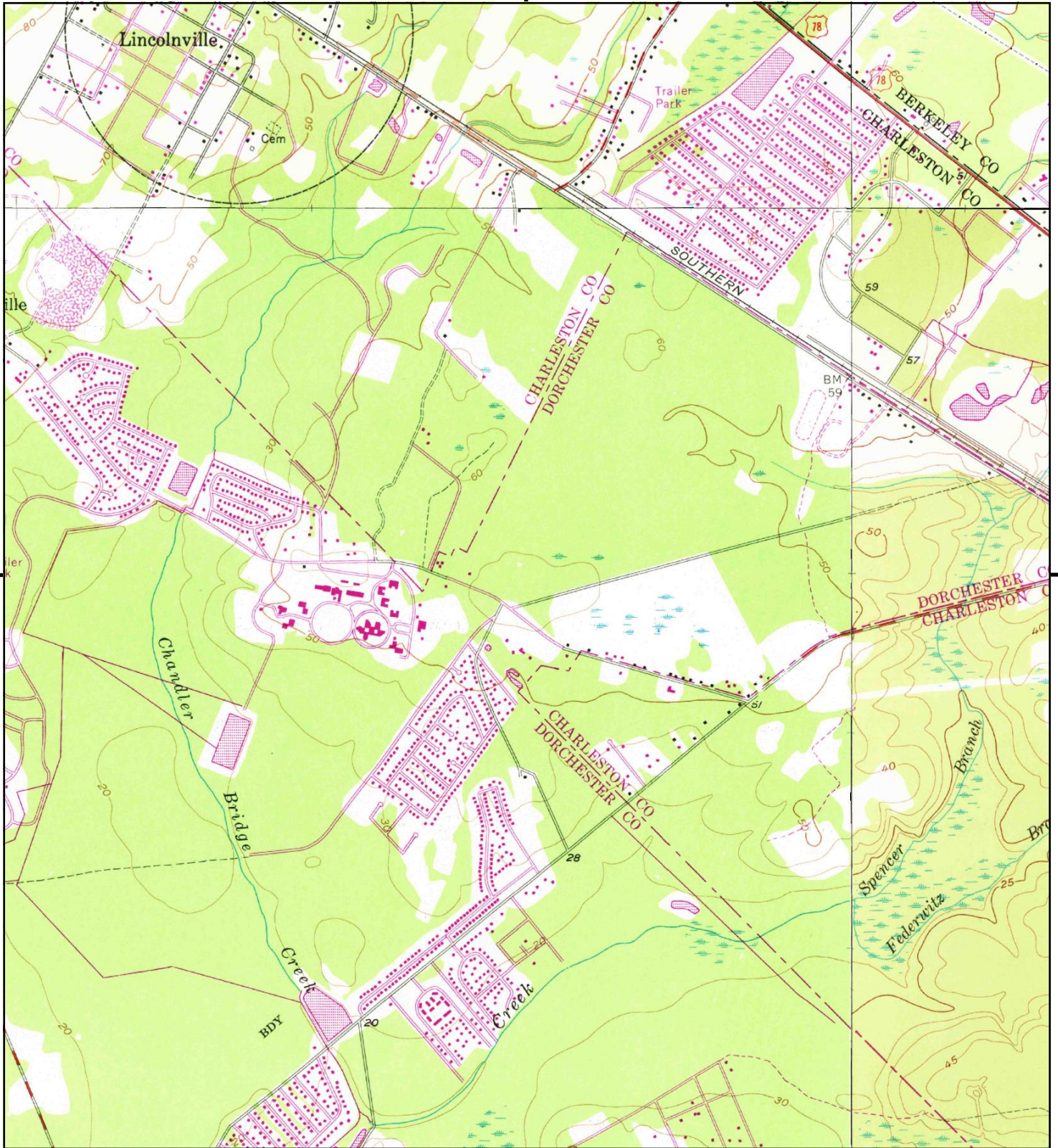


TP, Summerville, 1979, 7.5-minute

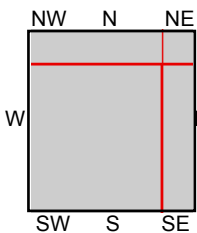
SITE NAME: BCDCOG Lowcountry Rapid Transit LCF  
 ADDRESS: BCDCOG Lowcountry Rapid Transit LCF  
 Charleston, SC 29406  
 CLIENT: HDR







This report includes information from the following map sheet(s).

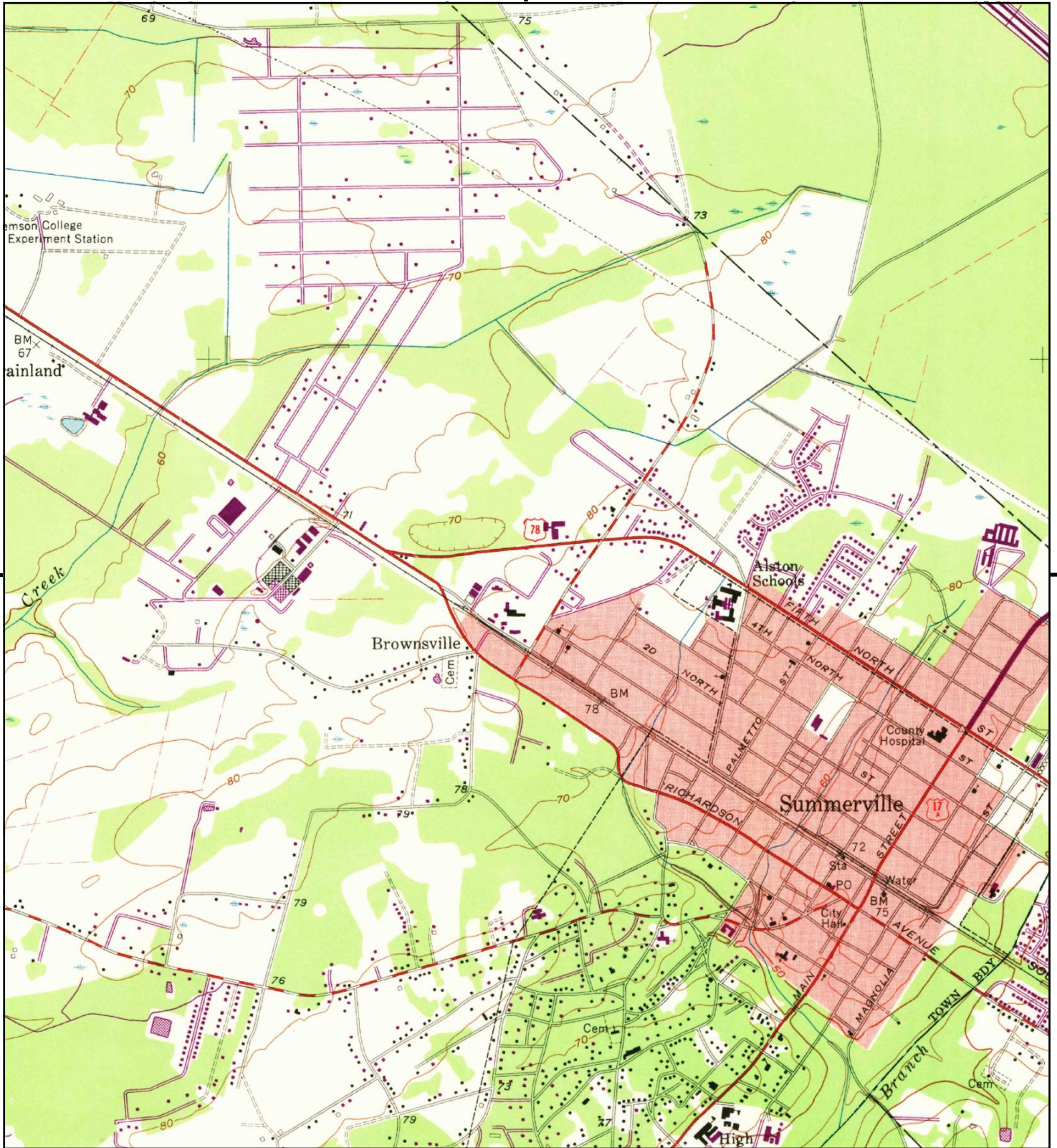


TP, Stallville, 1979, 7.5-minute  
 N, Summerville, 1979, 7.5-minute  
 NE, Mount Holly, 1979, 7.5-minute  
 SE, Ladson, 1979, 7.5-minute

SITE NAME: BCDCOG Lowcountry Rapid Transit LCF  
 ADDRESS: BCDCOG Lowcountry Rapid Transit LCF  
 Charleston, SC 29406  
 CLIENT: HDR







This report includes information from the following map sheet(s).

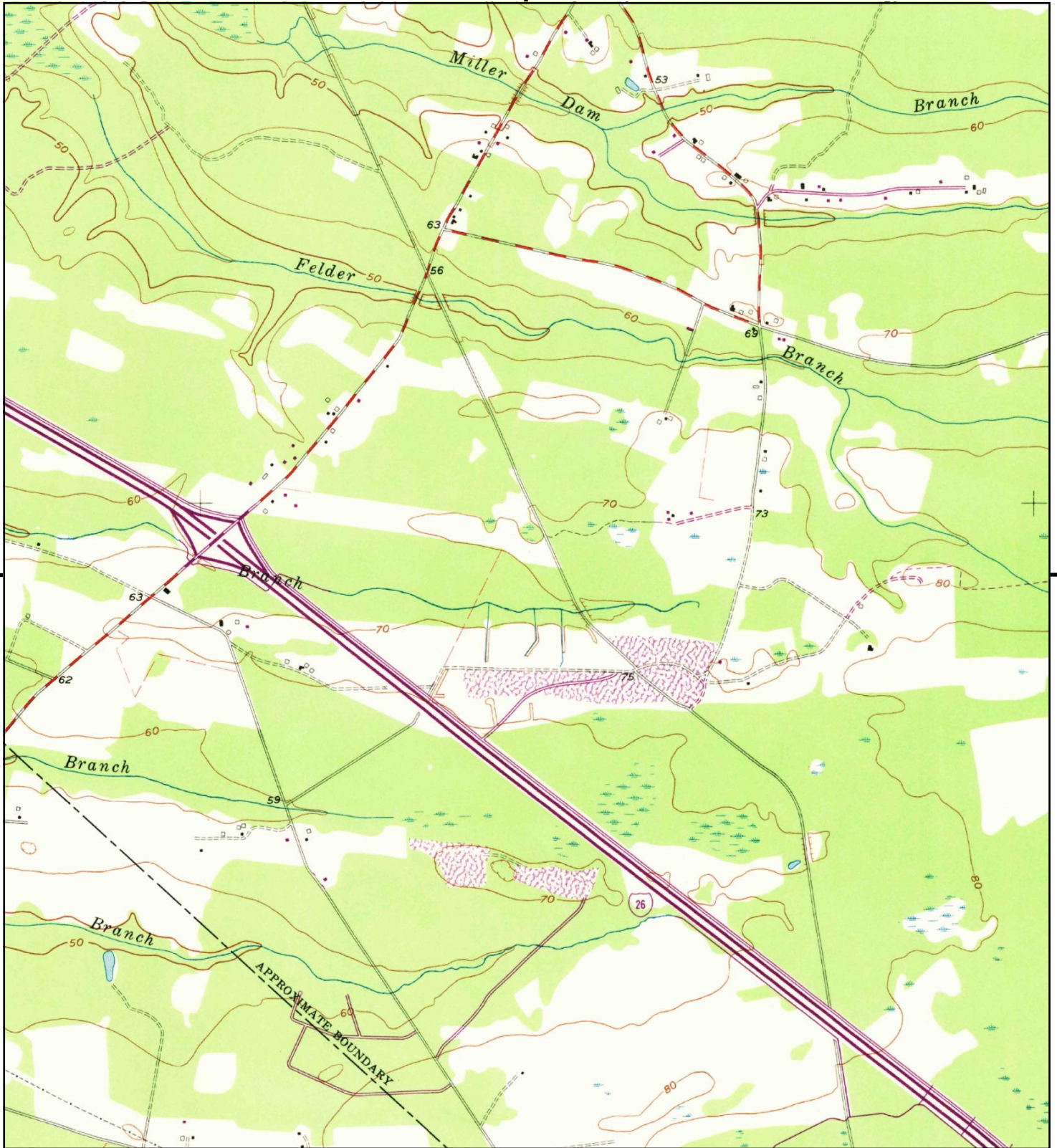


TP, Summerville, 1971, 7.5-minute

SITE NAME: BCDCOG Lowcountry Rapid Transit LCF  
 ADDRESS: BCDCOG Lowcountry Rapid Transit LCF  
 Charleston, SC 29406  
 CLIENT: HDR







This report includes information from the following map sheet(s).

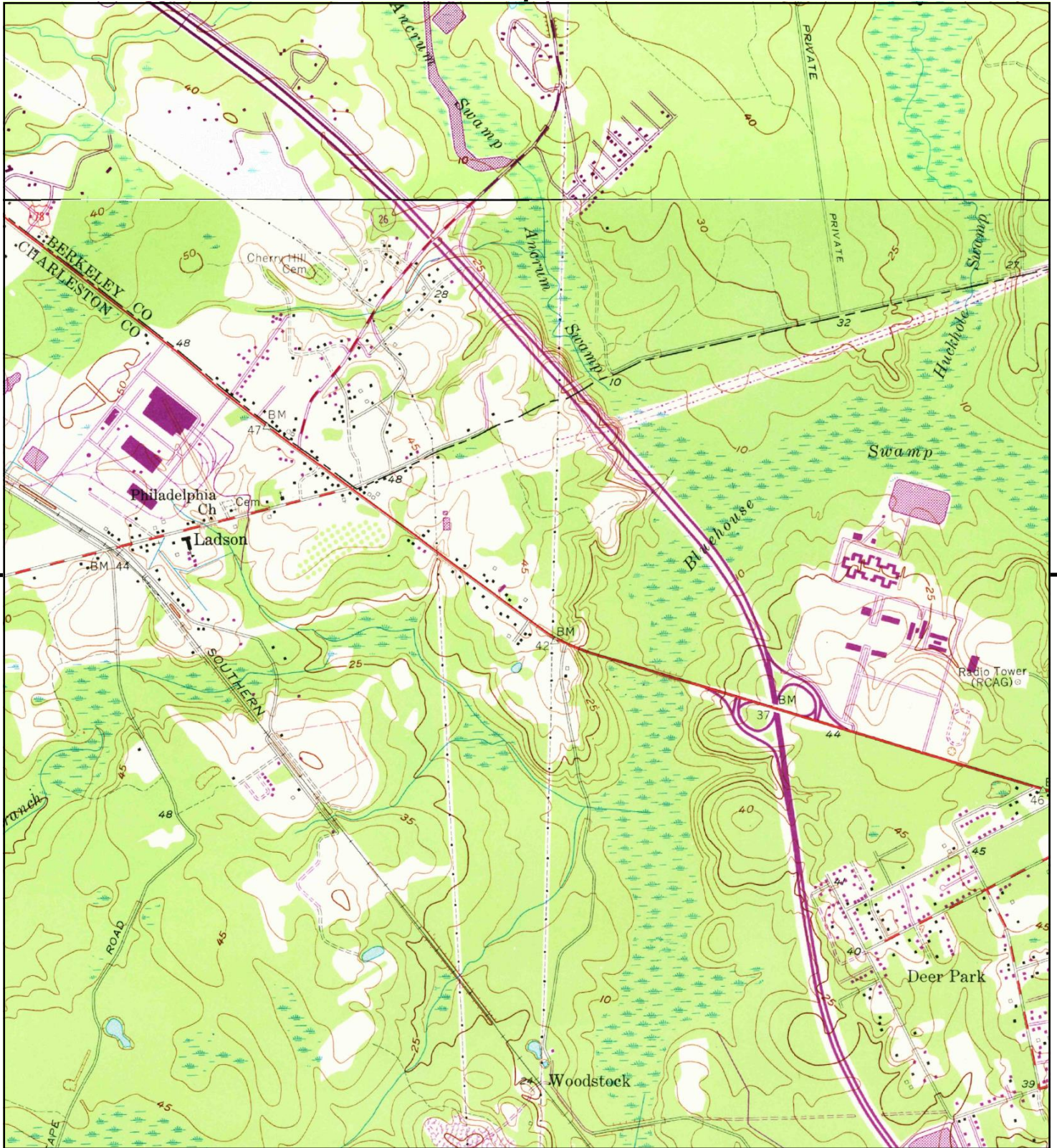


TP, Summerville, 1971, 7.5-minute

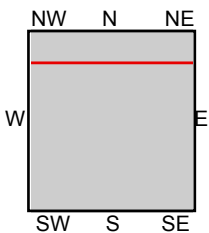
SITE NAME: BCDCOG Lowcountry Rapid Transit LCF  
 ADDRESS: BCDCOG Lowcountry Rapid Transit LCF  
 Charleston, SC 29406  
 CLIENT: HDR







This report includes information from the following map sheet(s).

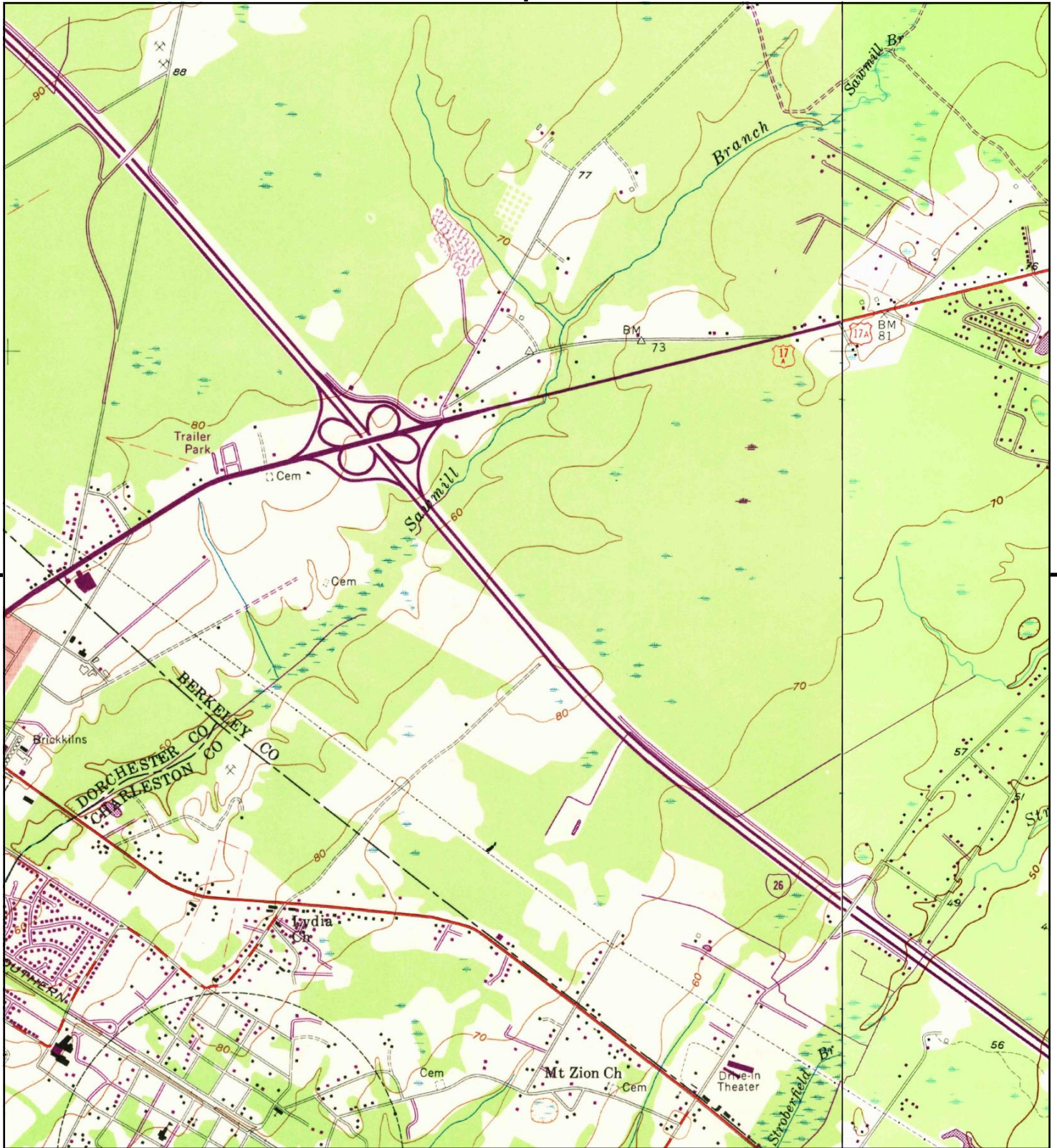


TP, Ladson, 1971, 7.5-minute  
N, Mount Holly, 1971, 7.5-minute

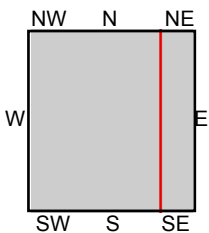
**SITE NAME:** BCDCOG Lowcountry Rapid Transit LCF  
**ADDRESS:** BCDCOG Lowcountry Rapid Transit LCF  
Charleston, SC 29406  
**CLIENT:** HDR







This report includes information from the following map sheet(s).

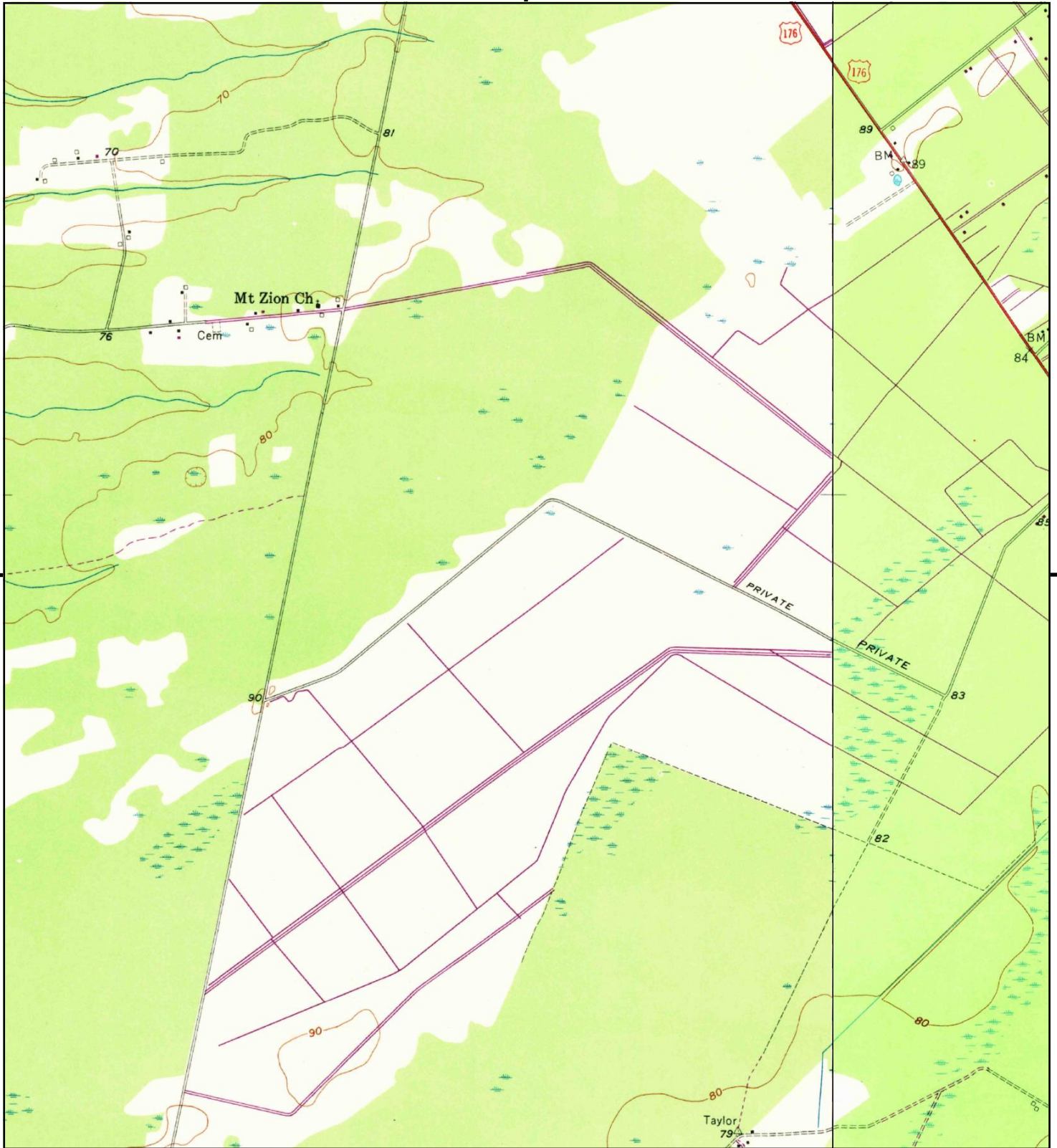


TP, Summerville, 1971, 7.5-minute  
NE, Mount Holly, 1971, 7.5-minute

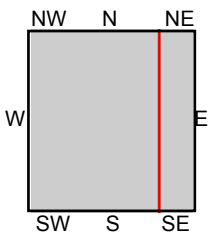
**SITE NAME:** BCDCOG Lowcountry Rapid Transit LCF  
**ADDRESS:** BCDCOG Lowcountry Rapid Transit LCF  
Charleston, SC 29406  
**CLIENT:** HDR







This report includes information from the following map sheet(s).

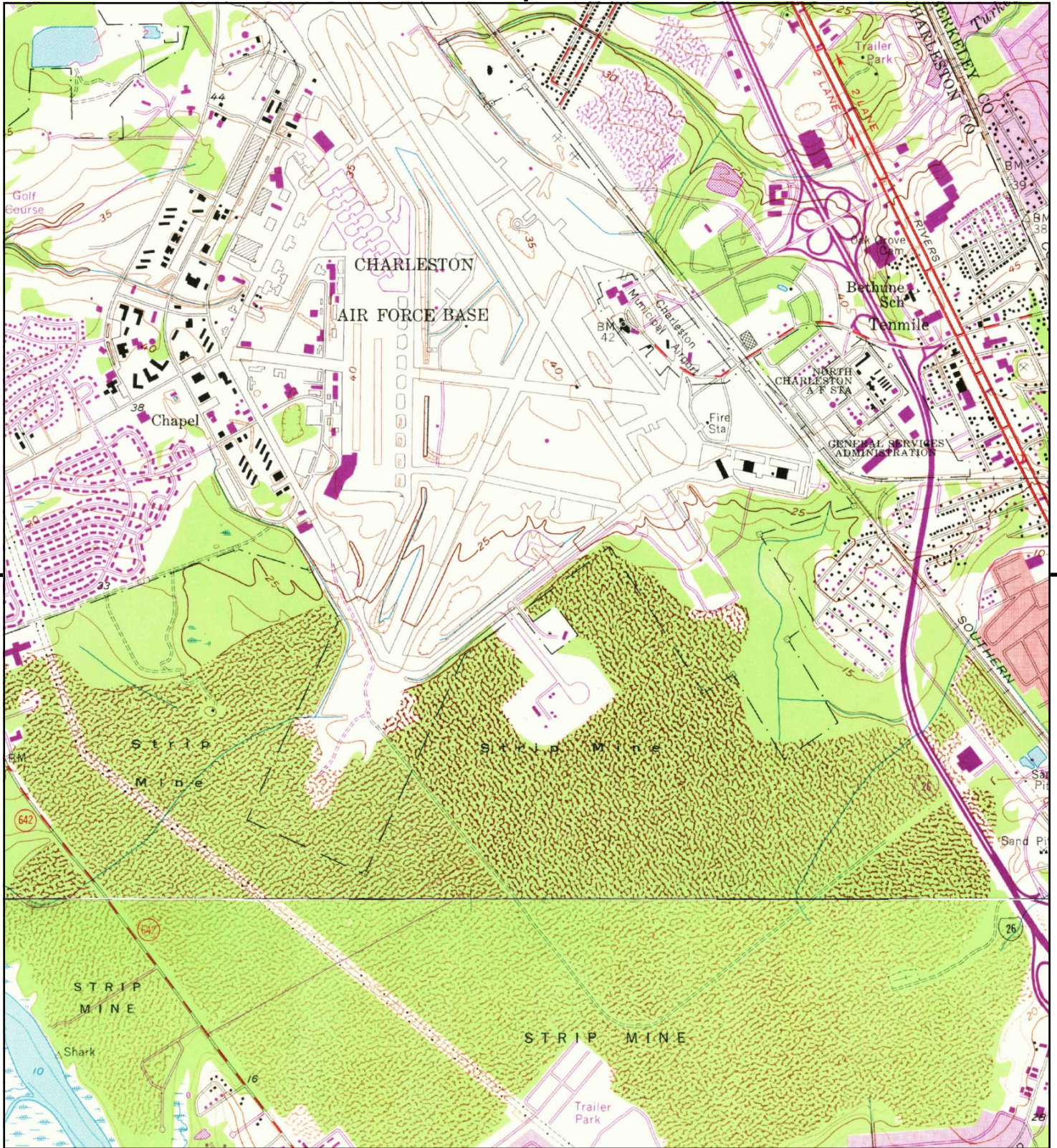


TP, Summerville, 1971, 7.5-minute  
E, Mount Holly, 1971, 7.5-minute

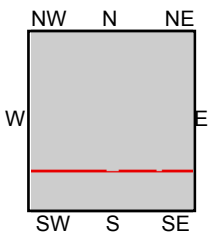
**SITE NAME:** BCDCOG Lowcountry Rapid Transit LCF  
**ADDRESS:** BCDCOG Lowcountry Rapid Transit LCF  
 Charleston, SC 29406  
**CLIENT:** HDR







This report includes information from the following map sheet(s).

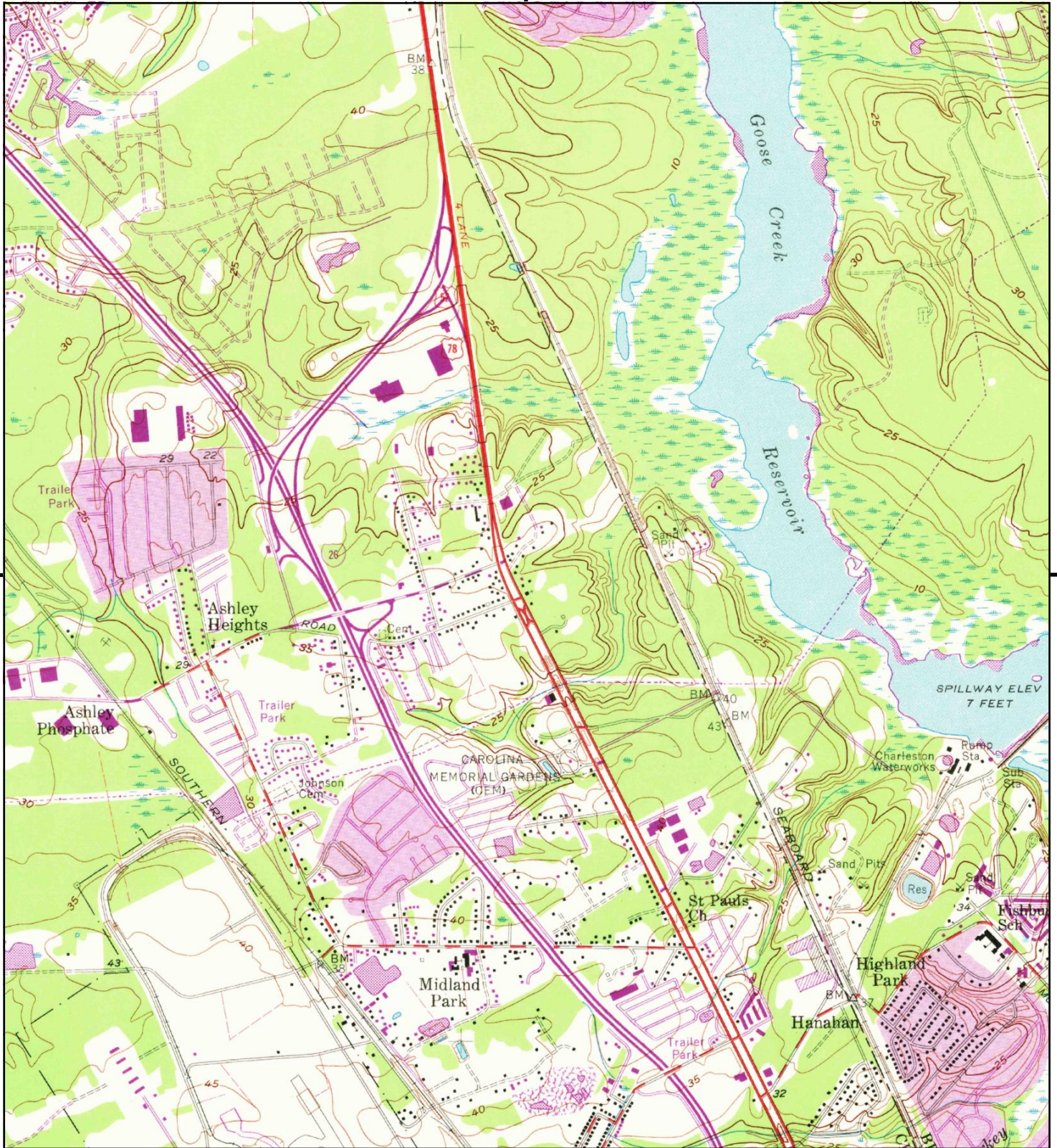


TP, Ladson, 1971, 7.5-minute  
S, Johns Island, 1971, 7.5-minute

**SITE NAME:** BCDCOG Lowcountry Rapid Transit LCF  
**ADDRESS:** BCDCOG Lowcountry Rapid Transit LCF  
Charleston, SC 29406  
**CLIENT:** HDR







This report includes information from the following map sheet(s).

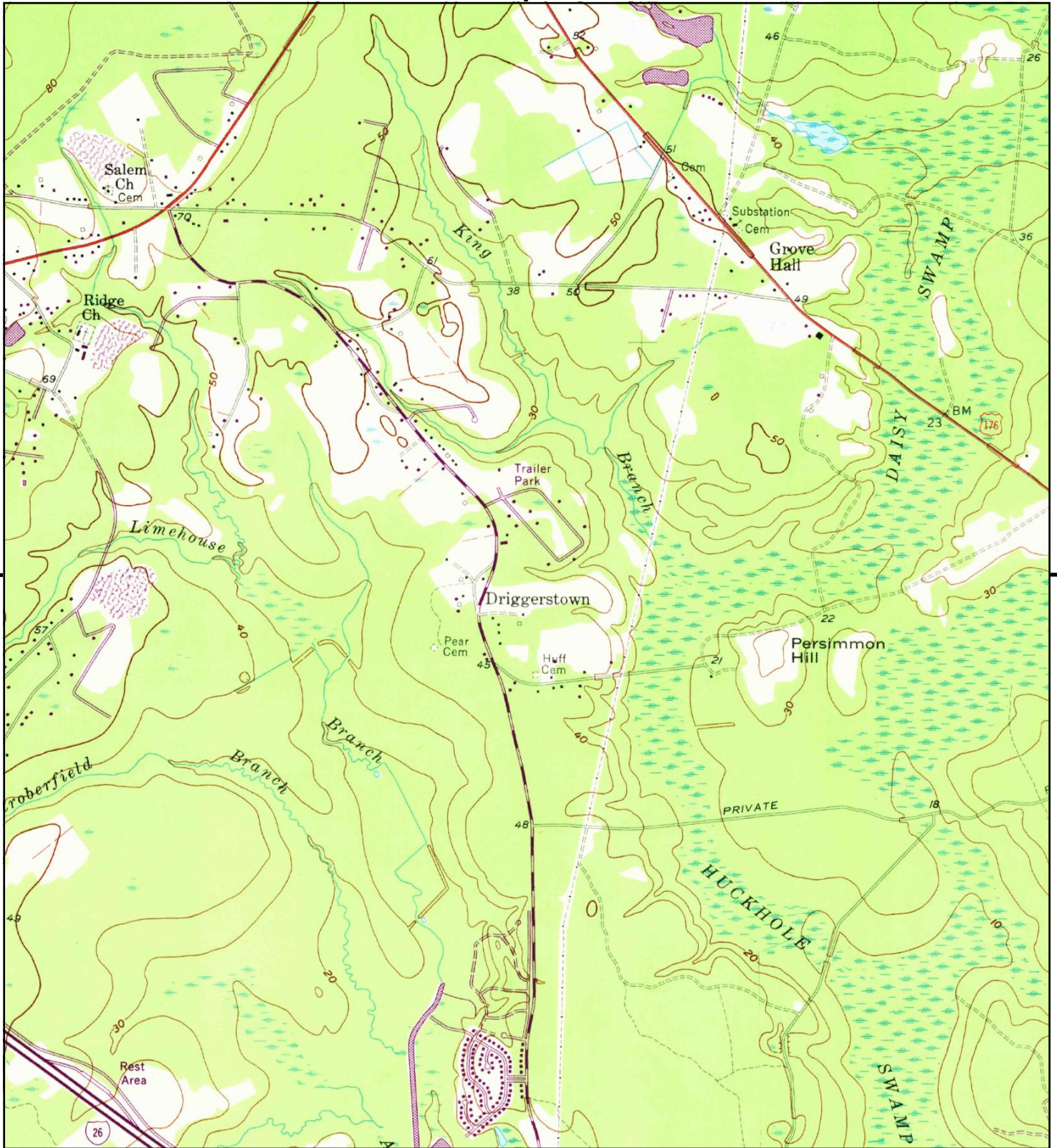


TP, Ladson, 1971, 7.5-minute

**SITE NAME:** BCDCOG Lowcountry Rapid Transit LCF  
**ADDRESS:** BCDCOG Lowcountry Rapid Transit LCF  
 Charleston, SC 29406  
**CLIENT:** HDR







This report includes information from the following map sheet(s).

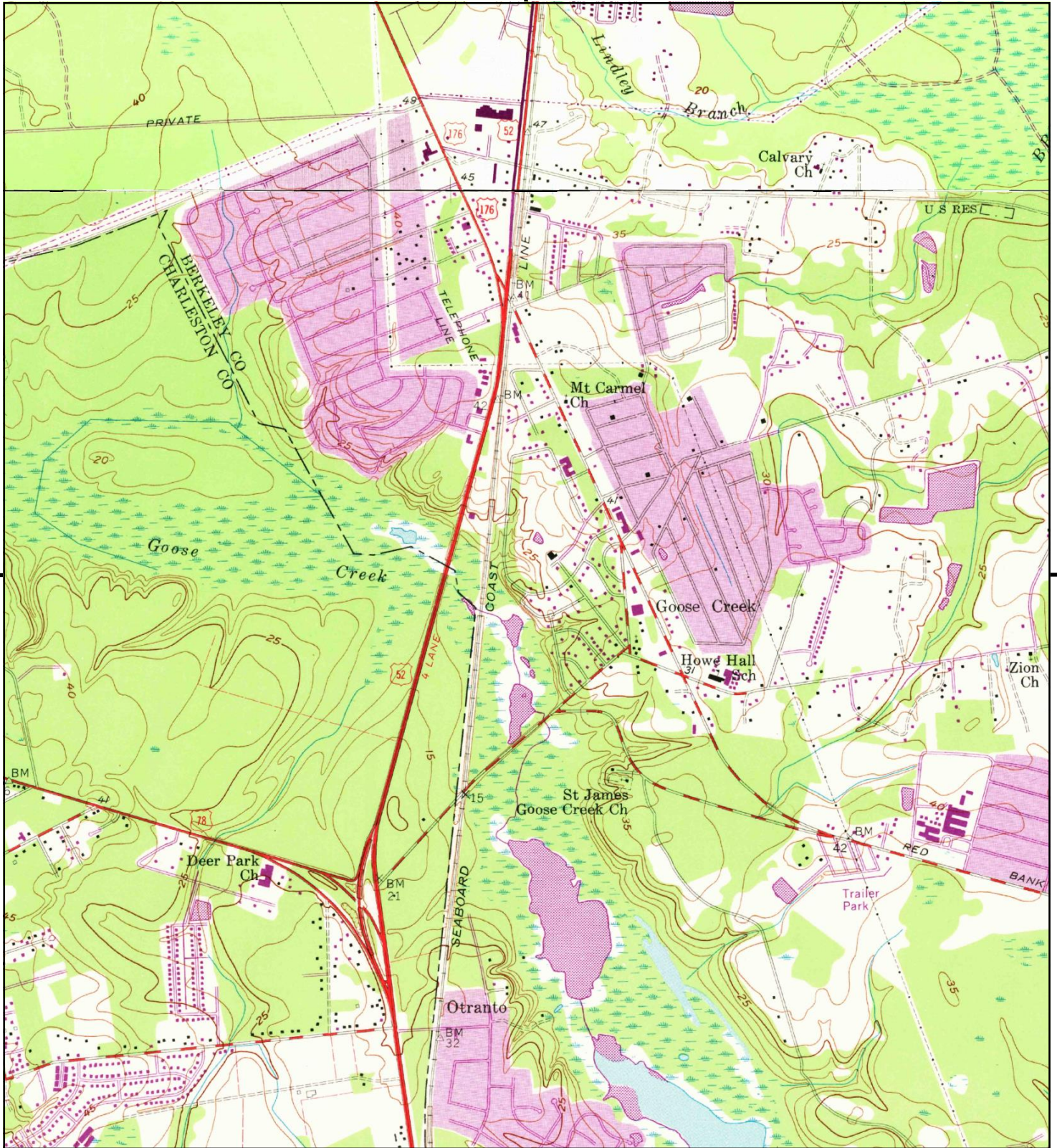


TP, Mount Holly, 1971, 7.5-minute

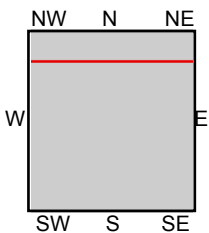
SITE NAME: BCDCOG Lowcountry Rapid Transit LCF  
 ADDRESS: BCDCOG Lowcountry Rapid Transit LCF  
 Charleston, SC 29406  
 CLIENT: HDR







This report includes information from the following map sheet(s).



TP, Ladson, 1971, 7.5-minute  
N, Mount Holly, 1971, 7.5-minute

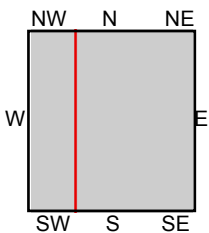
SITE NAME: BCDCOG Lowcountry Rapid Transit LCF  
ADDRESS: BCDCOG Lowcountry Rapid Transit LCF  
Charleston, SC 29406  
CLIENT: HDR







This report includes information from the following map sheet(s).

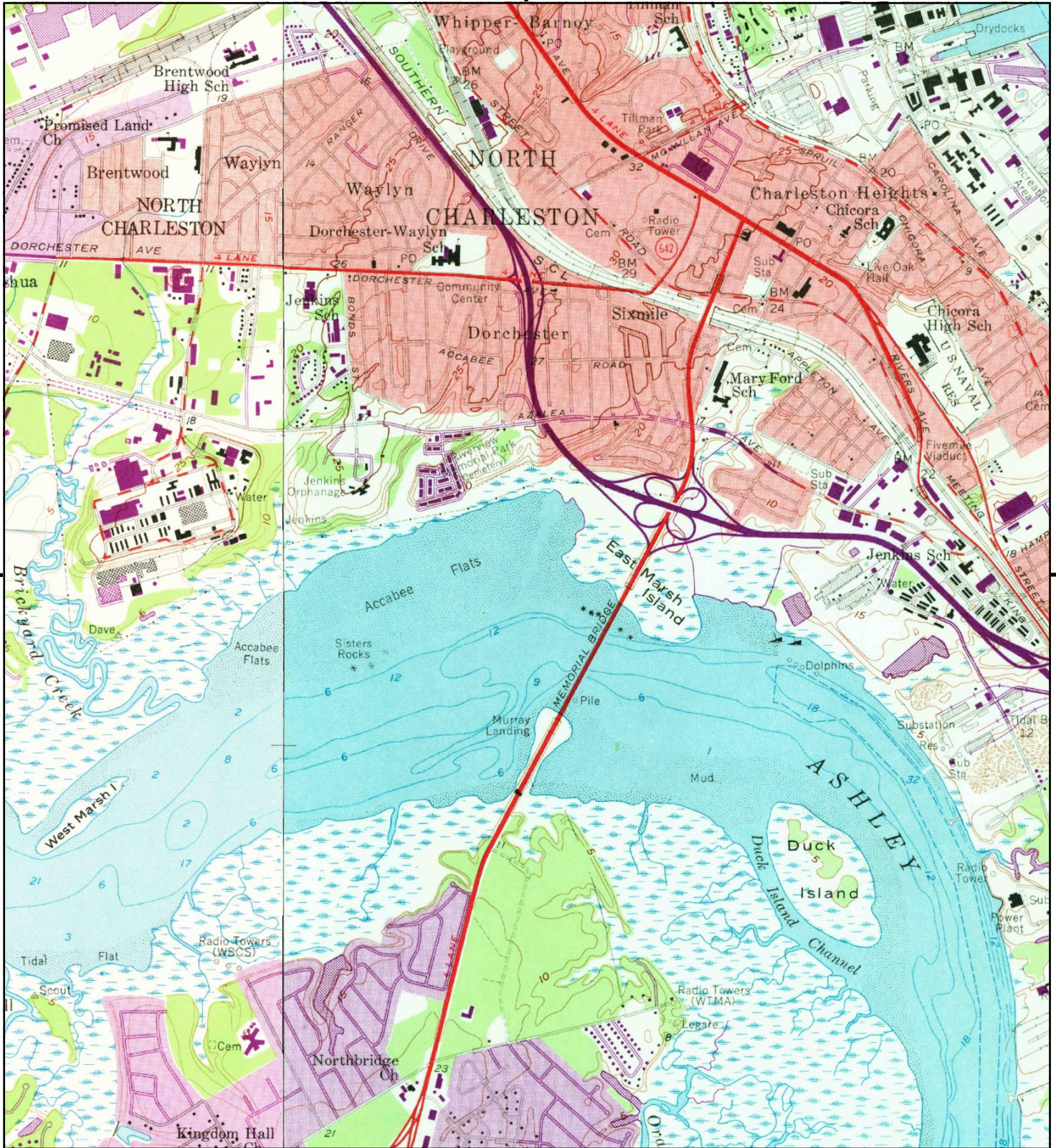


TP, Charleston, 1971, 7.5-minute  
W, Johns Island, 1971, 7.5-minute

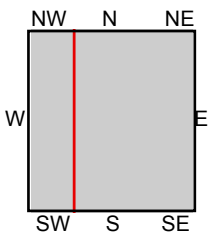
**SITE NAME:** BCDCOG Lowcountry Rapid Transit LCF  
**ADDRESS:** BCDCOG Lowcountry Rapid Transit LCF  
 Charleston, SC 29406  
**CLIENT:** HDR







This report includes information from the following map sheet(s).

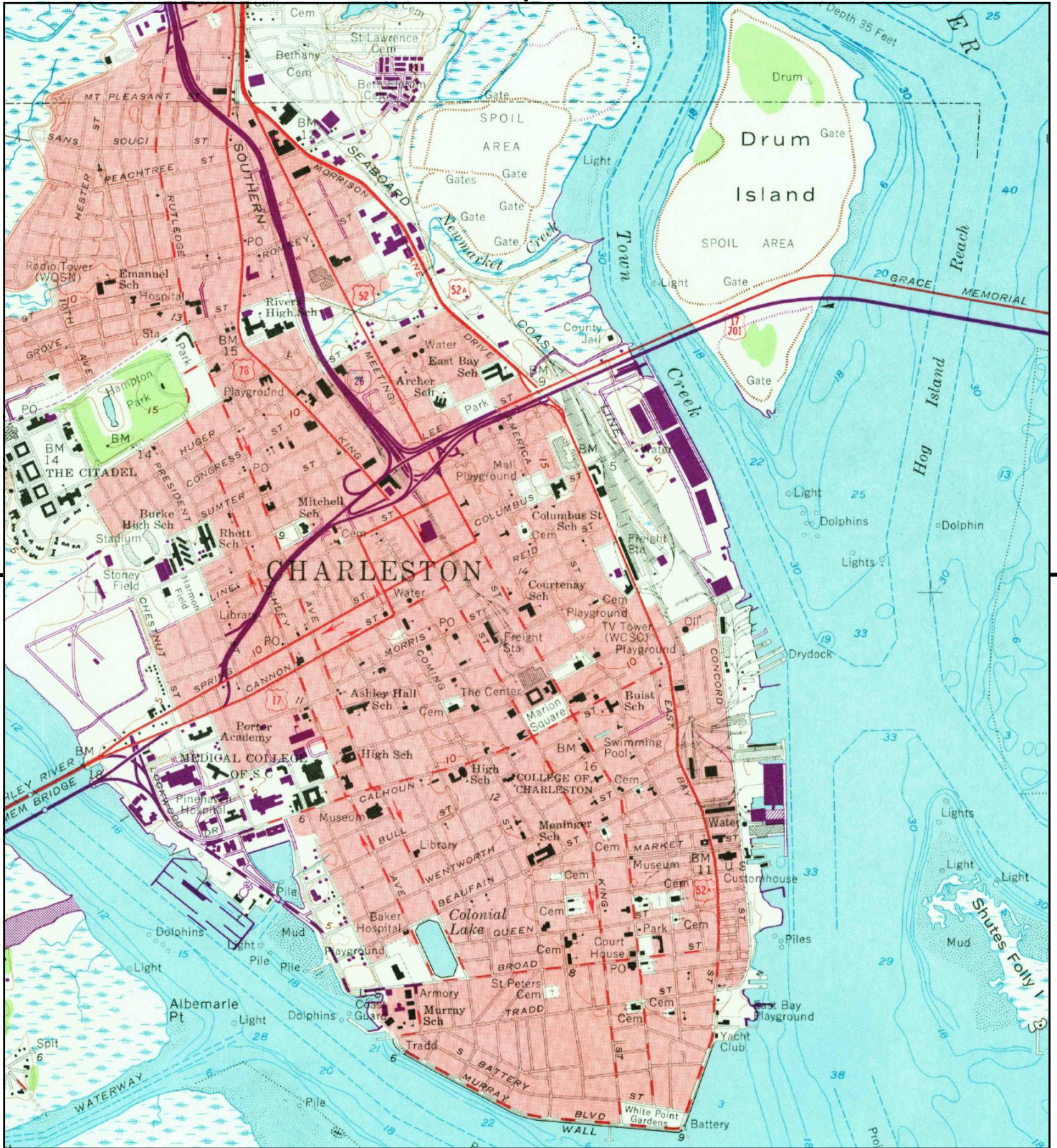


TP, Charleston, 1971, 7.5-minute  
SW, Johns Island, 1971, 7.5-minute

SITE NAME: BCDCOG Lowcountry Rapid Transit LCF  
ADDRESS: BCDCOG Lowcountry Rapid Transit LCF  
Charleston, SC 29406  
CLIENT: HDR







This report includes information from the following map sheet(s).

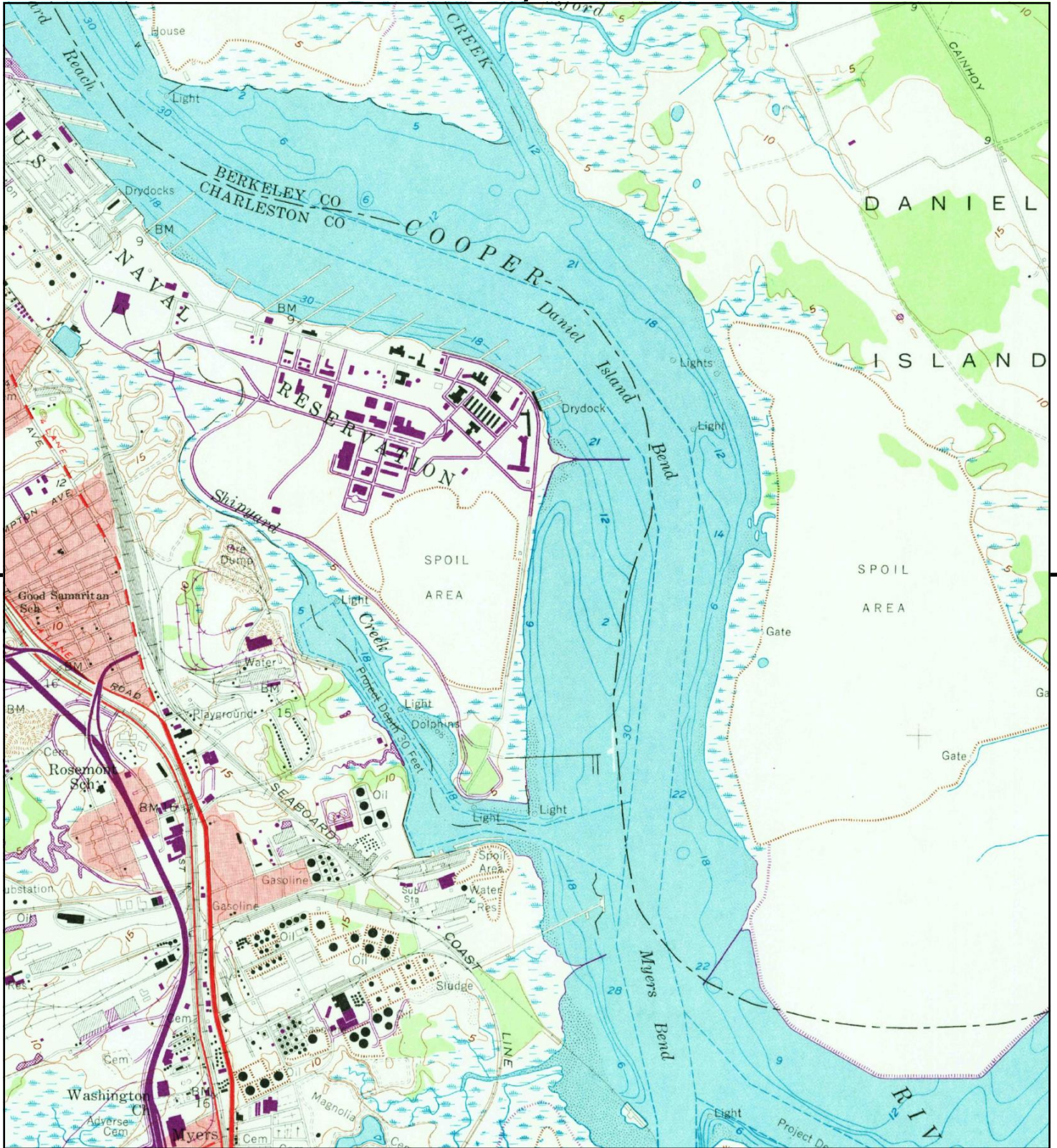


TP, Charleston, 1971, 7.5-minute

SITE NAME: BCDCOG Lowcountry Rapid Transit LCF  
 ADDRESS: BCDCOG Lowcountry Rapid Transit LCF  
 Charleston, SC 29406  
 CLIENT: HDR







This report includes information from the following map sheet(s).

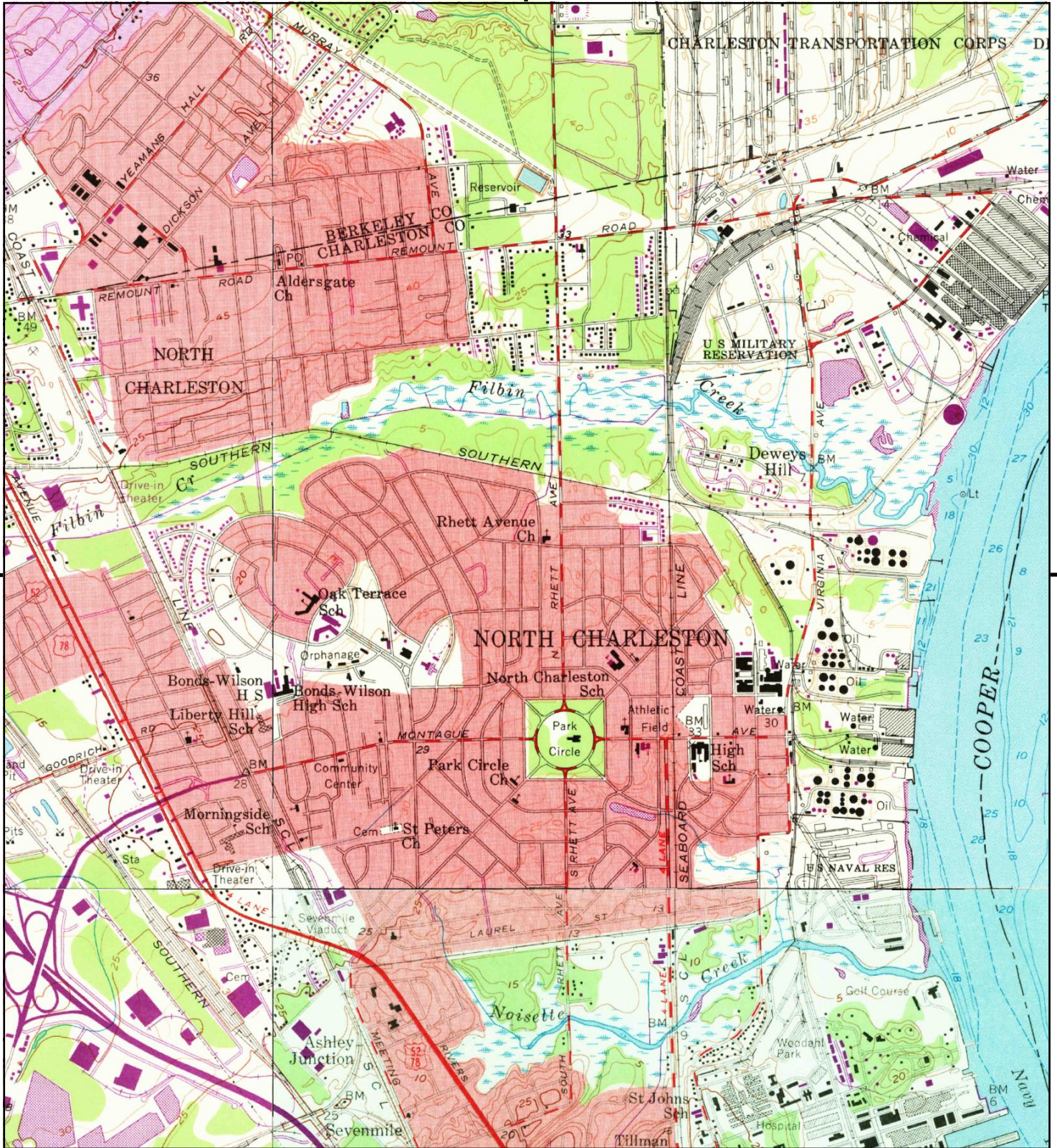


TP, Charleston, 1971, 7.5-minute

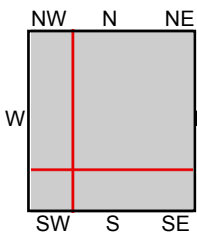
SITE NAME: BCDCOG Lowcountry Rapid Transit LCF  
 ADDRESS: BCDCOG Lowcountry Rapid Transit LCF  
 Charleston, SC 29406  
 CLIENT: HDR







This report includes information from the following map sheet(s).

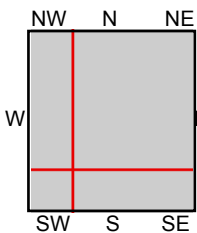
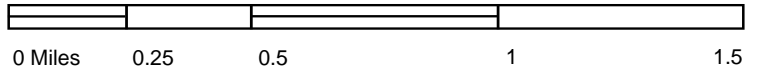
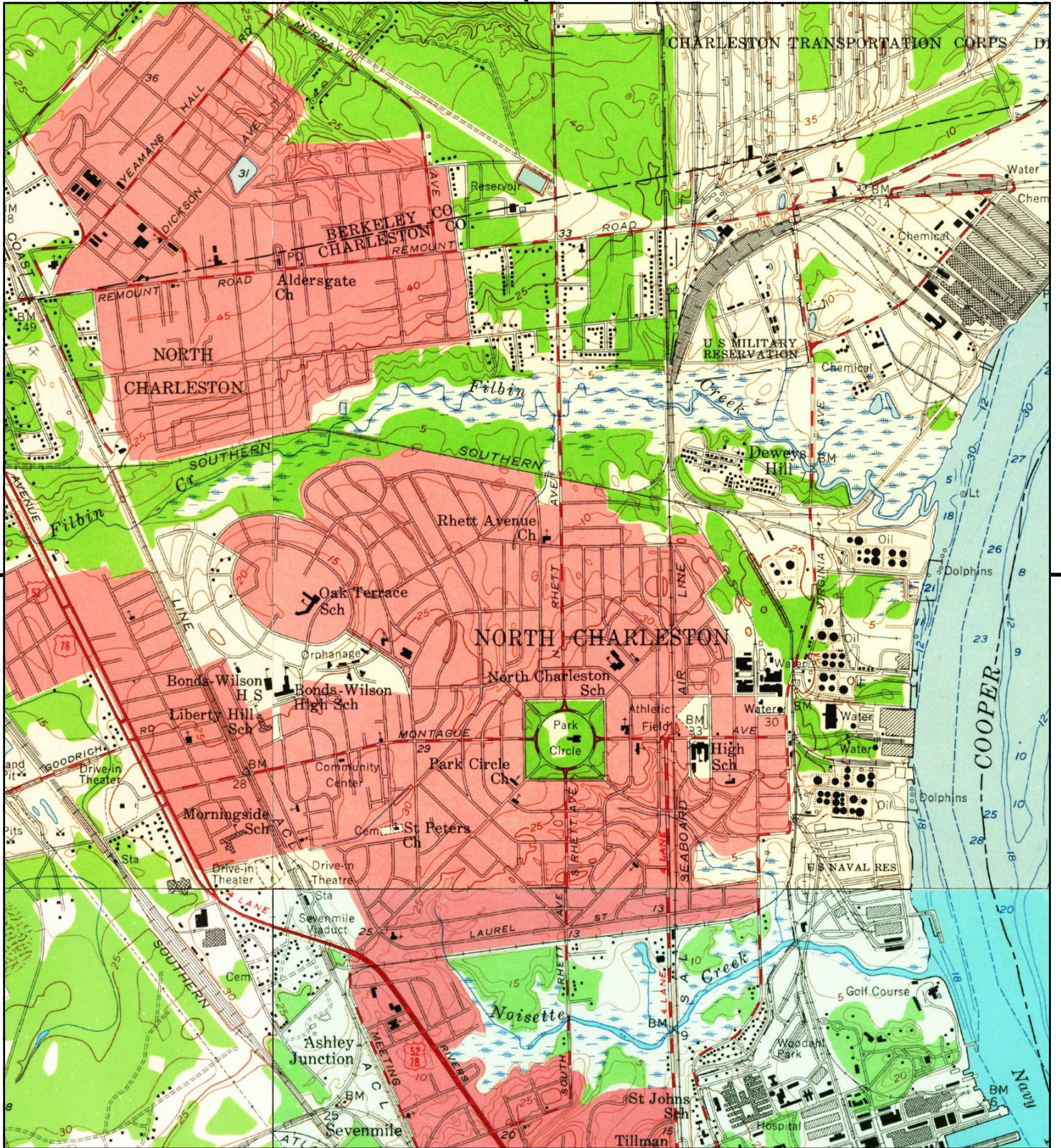


TP, North Charleston, 1971, 7.5-minute  
 N, Ladson, 1971, 7.5-minute  
 SE, Charleston, 1971, 7.5-minute  
 SW, Johns Island, 1971, 7.5-minute

SITE NAME: BCDCOG Lowcountry Rapid Transit LCF  
 ADDRESS: BCDCOG Lowcountry Rapid Transit LCF  
 Charleston, SC 29406  
 CLIENT: HDR





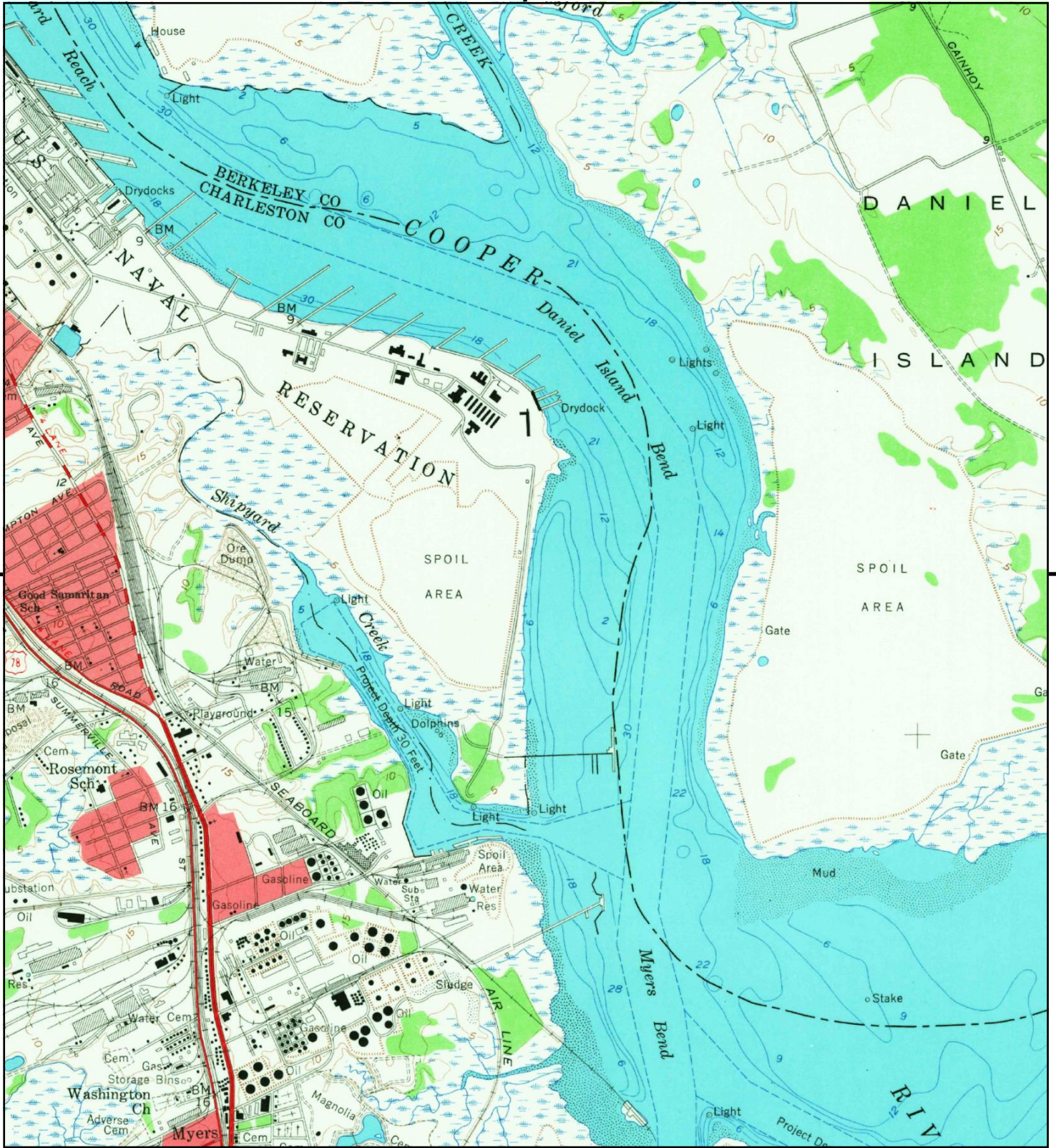


TP, North Charleston, 1958, 7.5-minute  
 N, Ladson, 1958, 7.5-minute  
 SE, Charleston, 1958, 7.5-minute  
 SW, Johns Island, 1958, 7.5-minute

SITE NAME: BCDCOG Lowcountry Rapid Transit LCF  
 ADDRESS: BCDCOG Lowcountry Rapid Transit LCF  
 Charleston, SC 29406  
 CLIENT: HDR







This report includes information from the following map sheet(s).

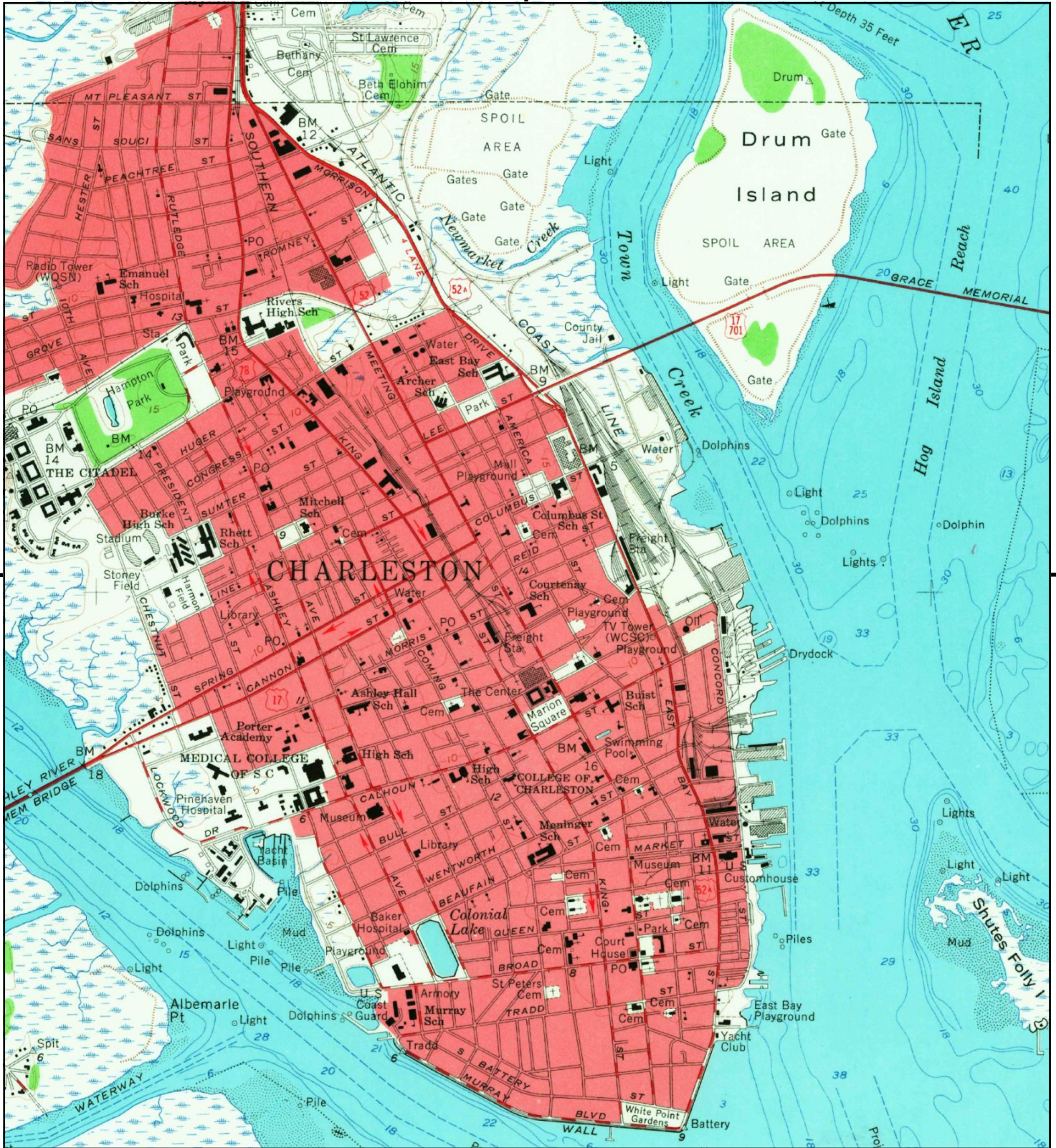


TP, Charleston, 1958, 7.5-minute

SITE NAME: BCDCOG Lowcountry Rapid Transit LCF  
 ADDRESS: BCDCOG Lowcountry Rapid Transit LCF  
 Charleston, SC 29406  
 CLIENT: HDR







This report includes information from the following map sheet(s).

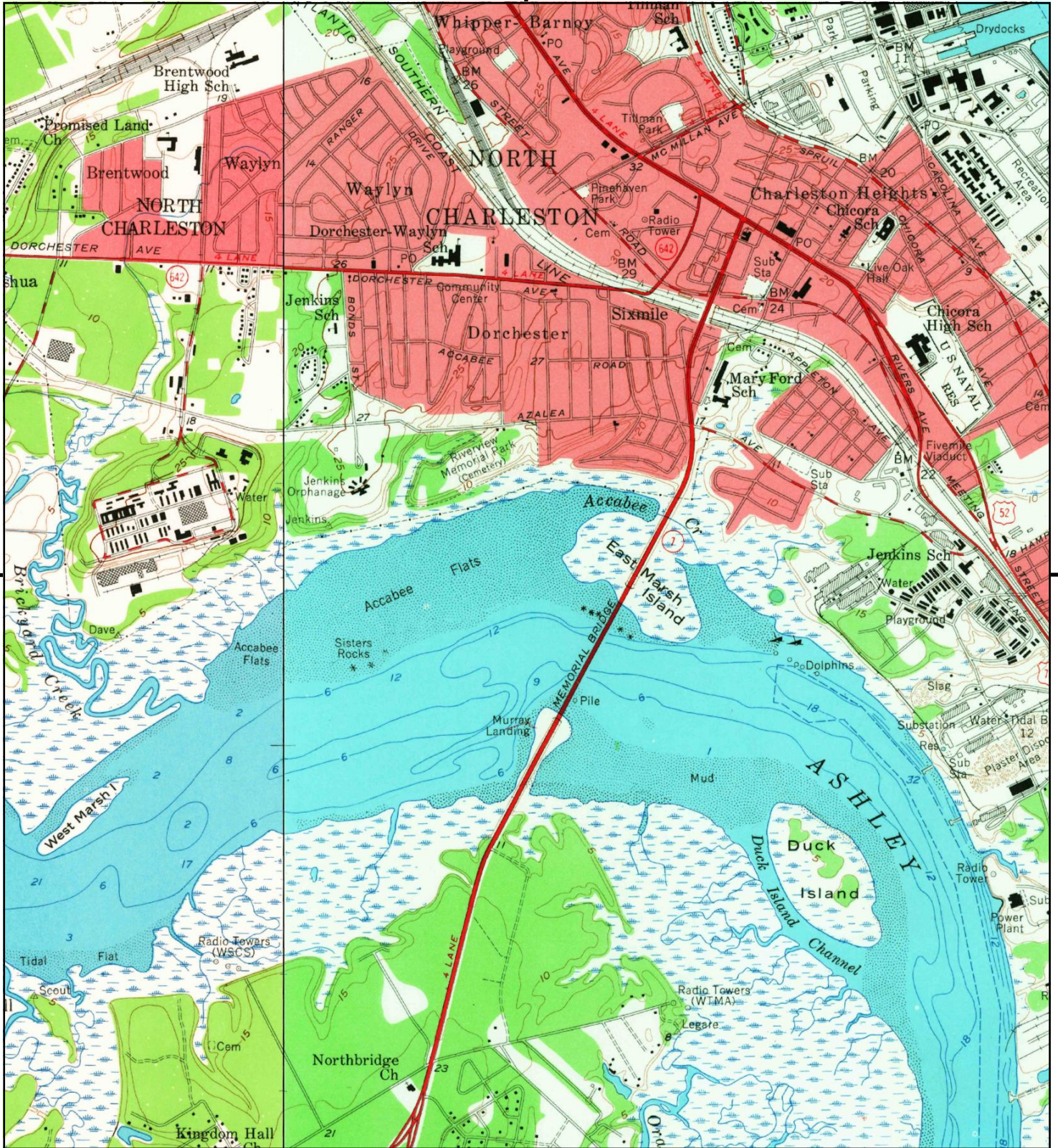


TP, Charleston, 1958, 7.5-minute

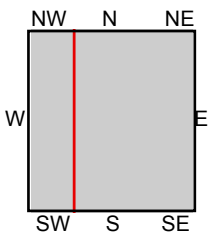
SITE NAME: BCDCOG Lowcountry Rapid Transit LCF  
 ADDRESS: BCDCOG Lowcountry Rapid Transit LCF  
 Charleston, SC 29406  
 CLIENT: HDR







This report includes information from the following map sheet(s).

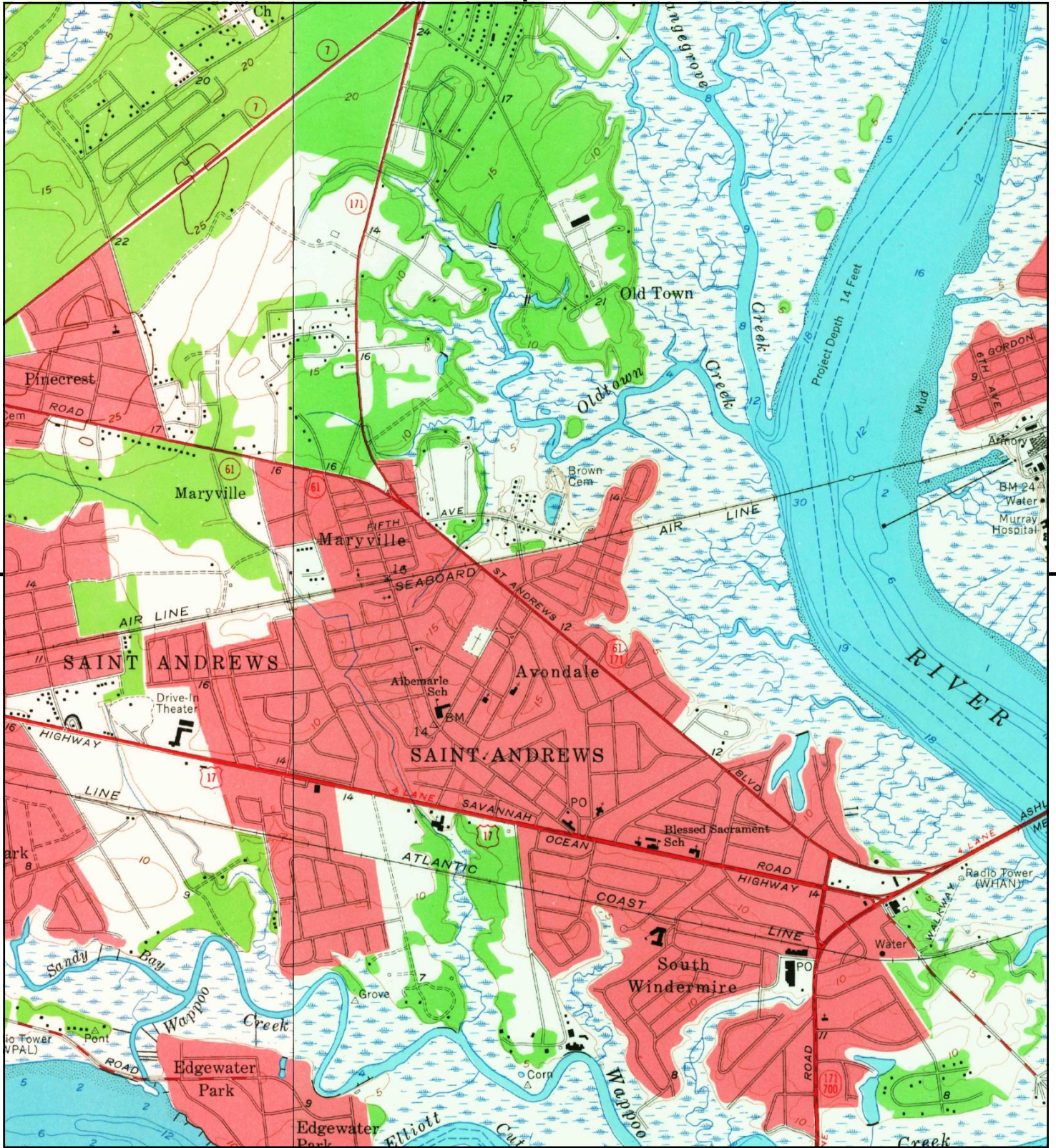


TP, Charleston, 1958, 7.5-minute  
 SW, Johns Island, 1958, 7.5-minute

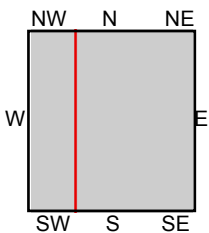
SITE NAME: BCDCOG Lowcountry Rapid Transit LCF  
 ADDRESS: BCDCOG Lowcountry Rapid Transit LCF  
 Charleston, SC 29406  
 CLIENT: HDR







This report includes information from the following map sheet(s).

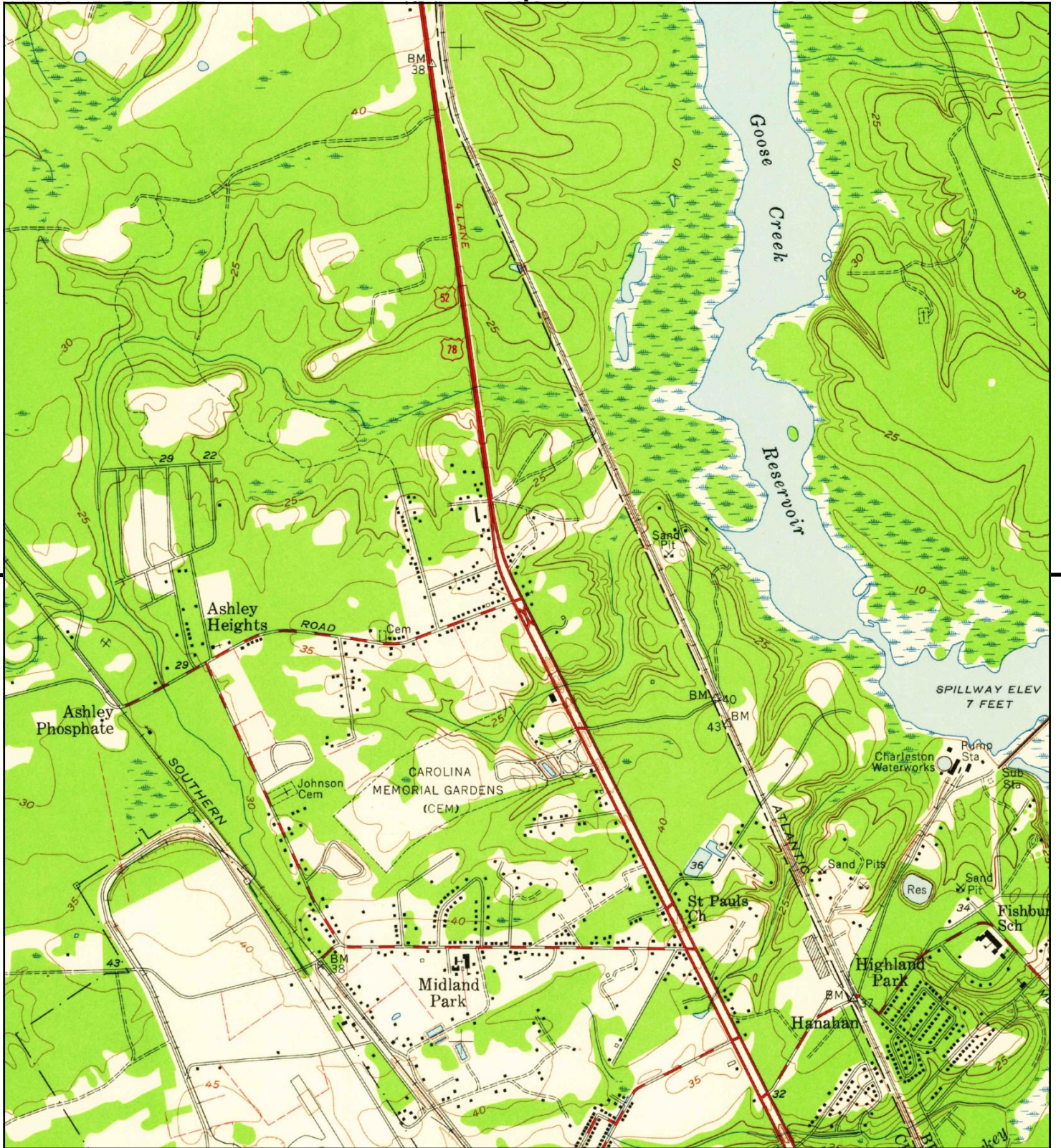


TP, Charleston, 1958, 7.5-minute  
 W, Johns Island, 1958, 7.5-minute

SITE NAME: BCDCOG Lowcountry Rapid Transit LCF  
 ADDRESS: BCDCOG Lowcountry Rapid Transit LCF  
 Charleston, SC 29406  
 CLIENT: HDR







This report includes information from the following map sheet(s).



TP, Ladson, 1958, 7.5-minute

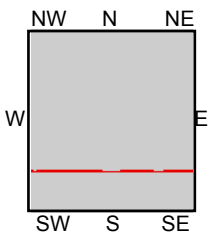
SITE NAME: BCDCOG Lowcountry Rapid Transit LCF  
 ADDRESS: BCDCOG Lowcountry Rapid Transit LCF  
 Charleston, SC 29406  
 CLIENT: HDR







This report includes information from the following map sheet(s).



TP, Ladson, 1958, 7.5-minute  
S, Johns Island, 1958, 7.5-minute

**SITE NAME:** BCDCOG Lowcountry Rapid Transit LCF  
**ADDRESS:** BCDCOG Lowcountry Rapid Transit LCF  
 Charleston, SC 29406  
**CLIENT:** HDR







This report includes information from the following map sheet(s).

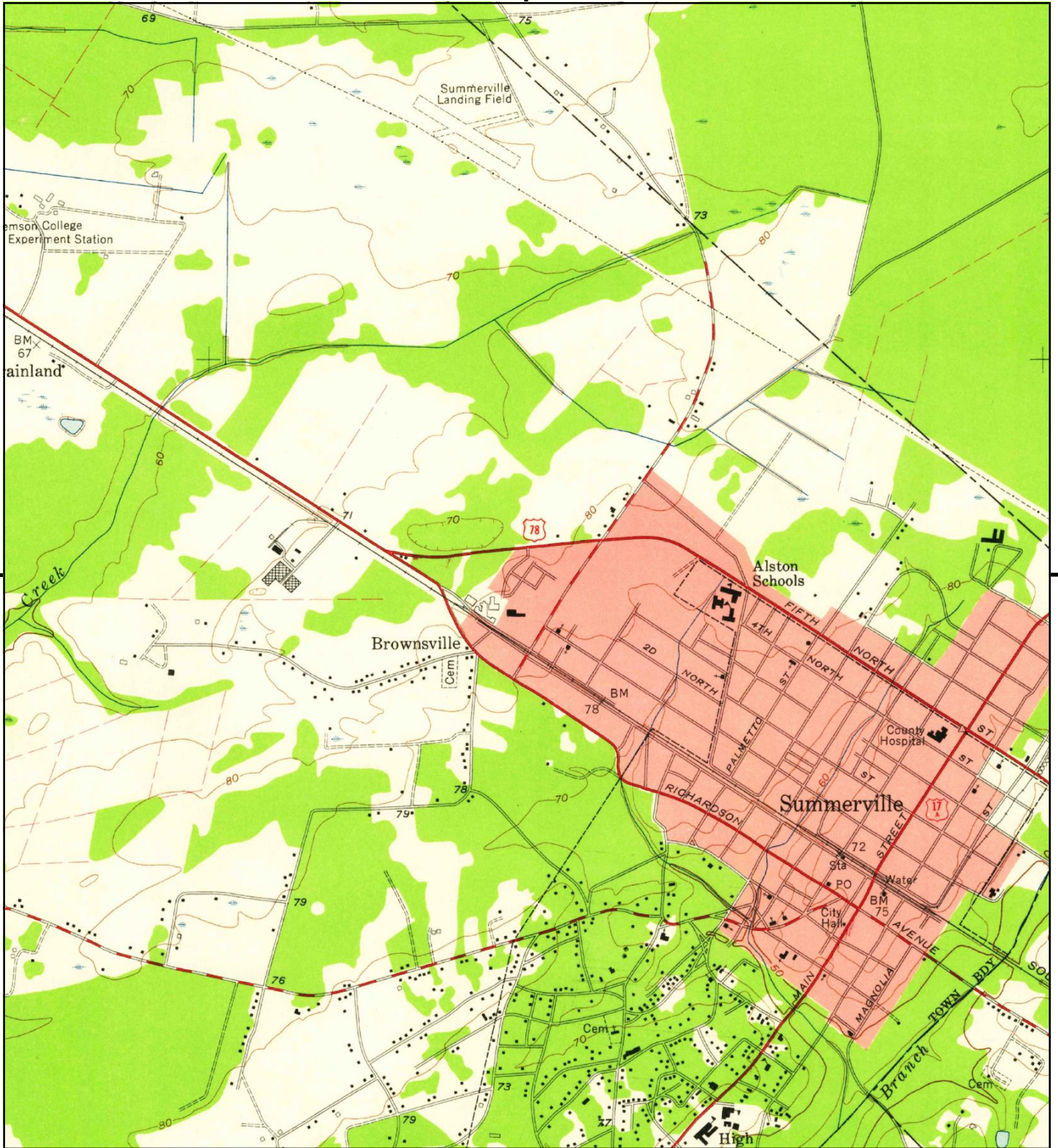


TP, Summerville, 1958, 7.5-minute

SITE NAME: BCDCOG Lowcountry Rapid Transit LCF  
ADDRESS: BCDCOG Lowcountry Rapid Transit LCF  
Charleston, SC 29406  
CLIENT: HDR







This report includes information from the following map sheet(s).

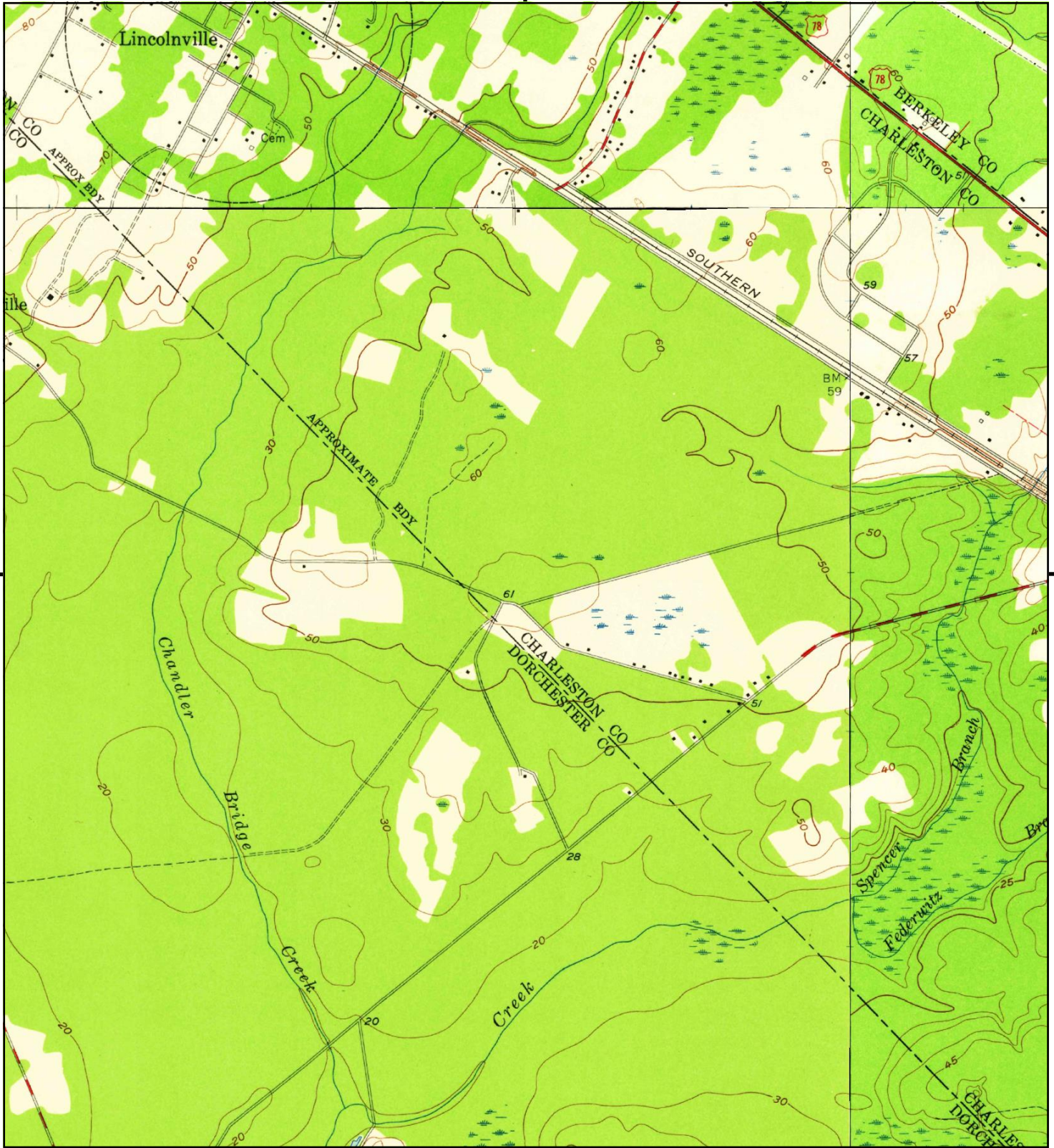


TP, Summerville, 1958, 7.5-minute

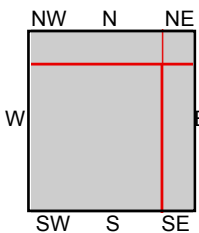
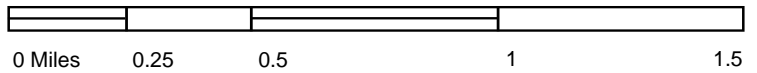
SITE NAME: BCDCOG Lowcountry Rapid Transit LCF  
 ADDRESS: BCDCOG Lowcountry Rapid Transit LCF  
 Charleston, SC 29406  
 CLIENT: HDR







This report includes information from the following map sheet(s).



TP, Stallville, 1957, 7.5-minute  
 NE, Mount Holly, 1957, 7.5-minute  
 S, Ladson, 1958, 7.5-minute  
 NW, Summerville, 1958, 7.5-minute

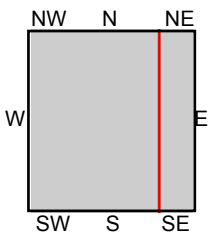
**SITE NAME:** BCDCOG Lowcountry Rapid Transit LCF  
**ADDRESS:** BCDCOG Lowcountry Rapid Transit LCF  
 Charleston, SC 29406  
**CLIENT:** HDR







This report includes information from the following map sheet(s).



TP, Summerville, 1958, 7.5-minute  
E, Mount Holly, 1957, 7.5-minute

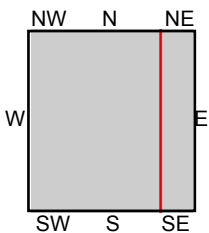
SITE NAME: BCDCOG Lowcountry Rapid Transit LCF  
ADDRESS: BCDCOG Lowcountry Rapid Transit LCF  
Charleston, SC 29406  
CLIENT: HDR







This report includes information from the following map sheet(s).

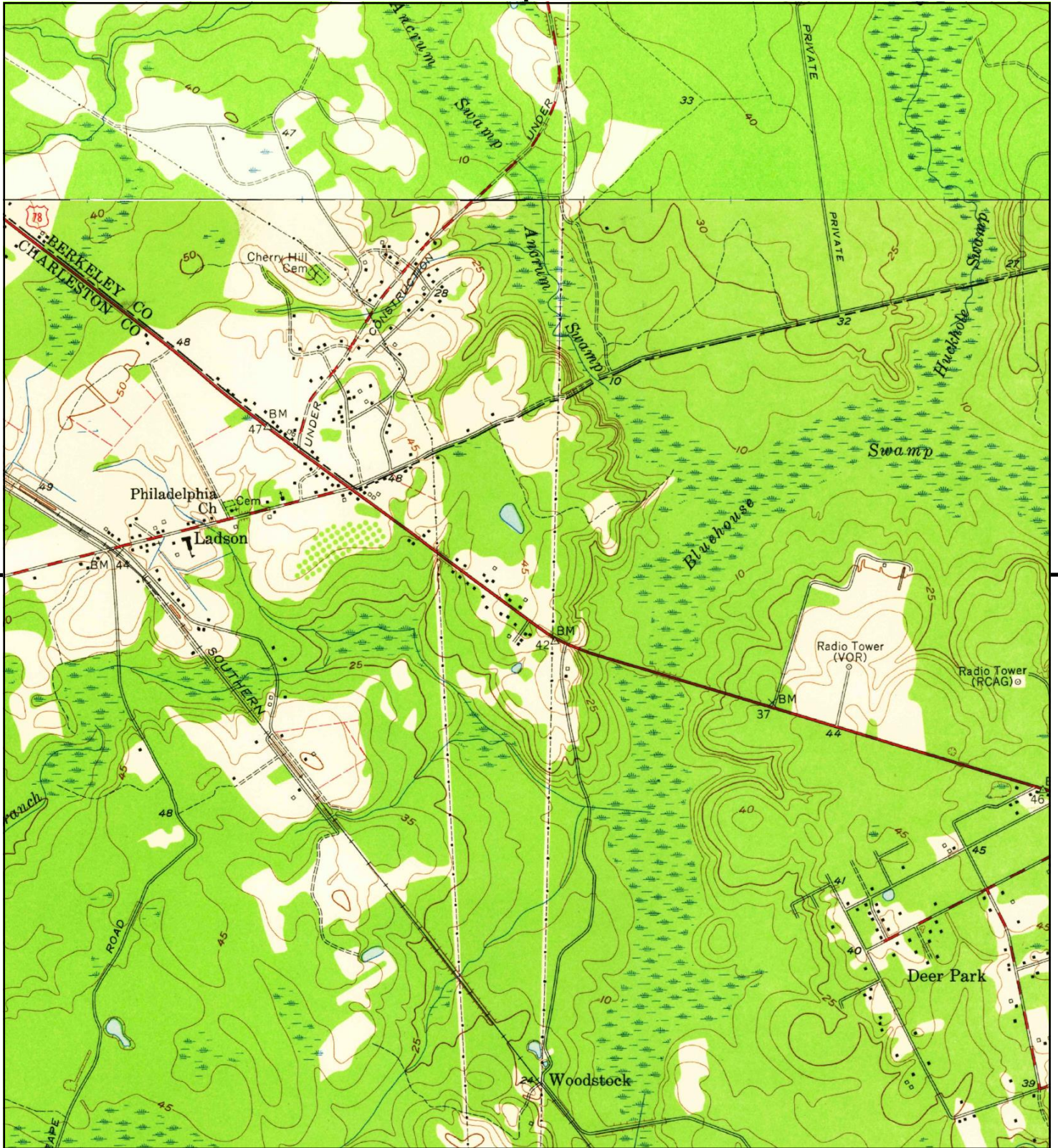


TP, Summerville, 1958, 7.5-minute  
NE, Mount Holly, 1957, 7.5-minute

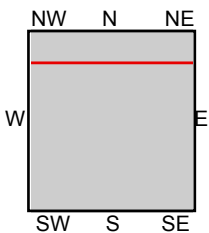
**SITE NAME:** BCDCOG Lowcountry Rapid Transit LCF  
**ADDRESS:** BCDCOG Lowcountry Rapid Transit LCF  
Charleston, SC 29406  
**CLIENT:** HDR







This report includes information from the following map sheet(s).

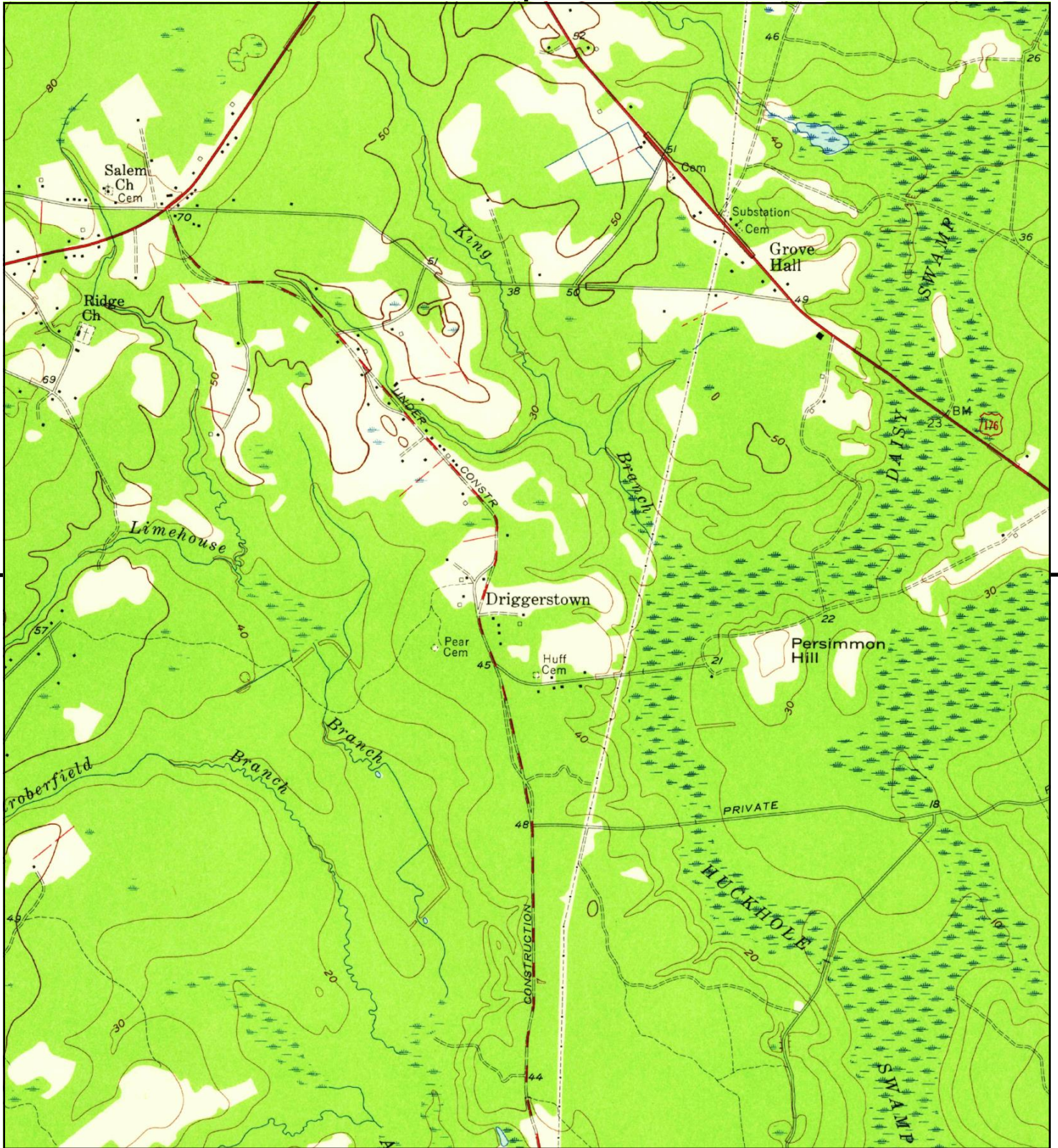


TP, Ladson, 1958, 7.5-minute  
N, Mount Holly, 1957, 7.5-minute

SITE NAME: BCDCOG Lowcountry Rapid Transit LCF  
ADDRESS: BCDCOG Lowcountry Rapid Transit LCF  
Charleston, SC 29406  
CLIENT: HDR







This report includes information from the following map sheet(s).



TP, Mount Holly, 1957, 7.5-minute

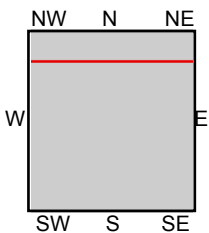
SITE NAME: BCDCOG Lowcountry Rapid Transit LCF  
 ADDRESS: BCDCOG Lowcountry Rapid Transit LCF  
 Charleston, SC 29406  
 CLIENT: HDR







This report includes information from the following map sheet(s).

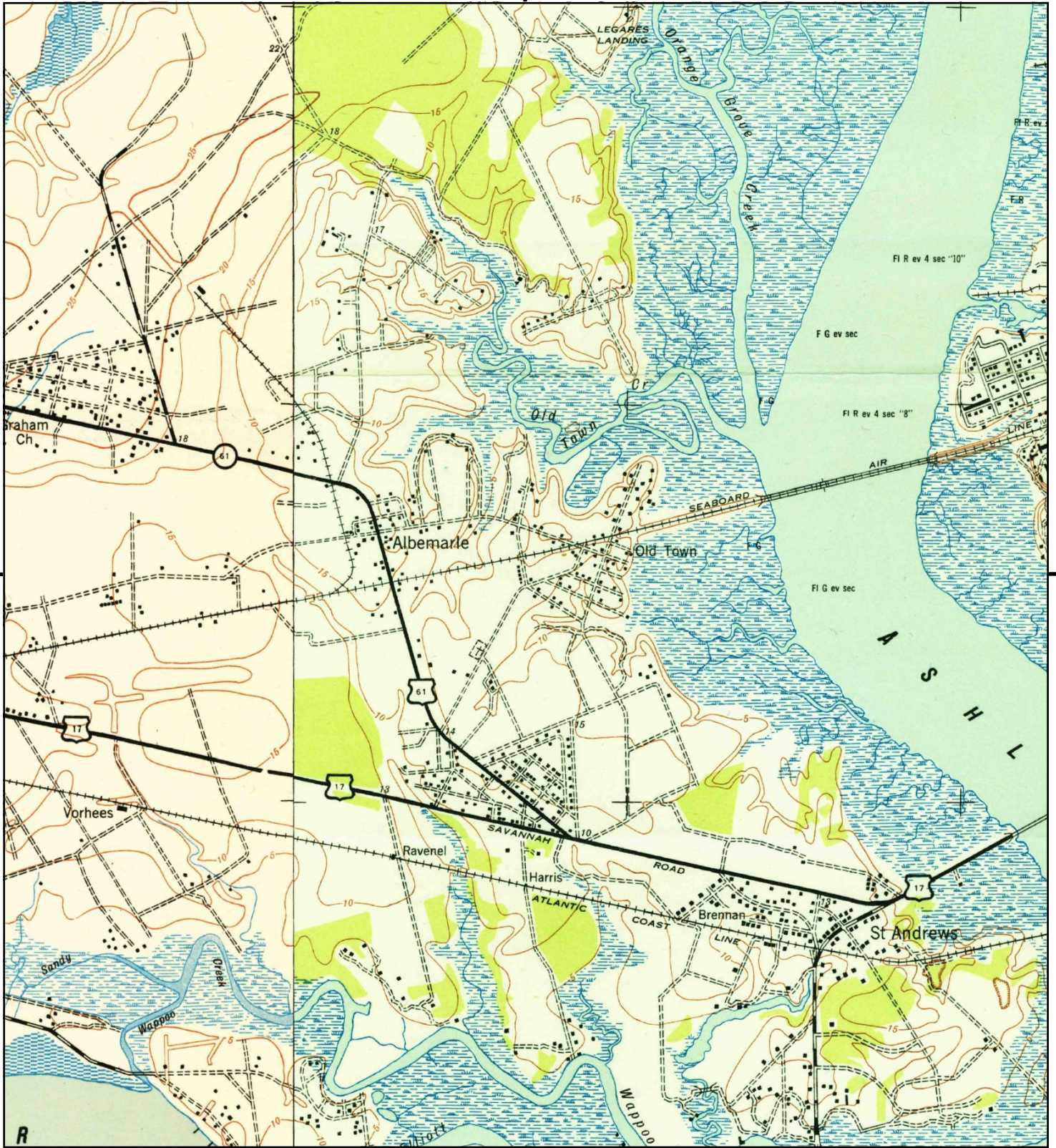


TP, Ladson, 1958, 7.5-minute  
N, Mount Holly, 1957, 7.5-minute

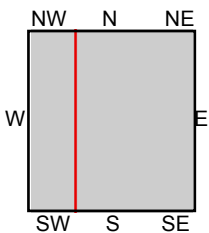
**SITE NAME:** BCDCOG Lowcountry Rapid Transit LCF  
**ADDRESS:** BCDCOG Lowcountry Rapid Transit LCF  
Charleston, SC 29406  
**CLIENT:** HDR







This report includes information from the following map sheet(s).

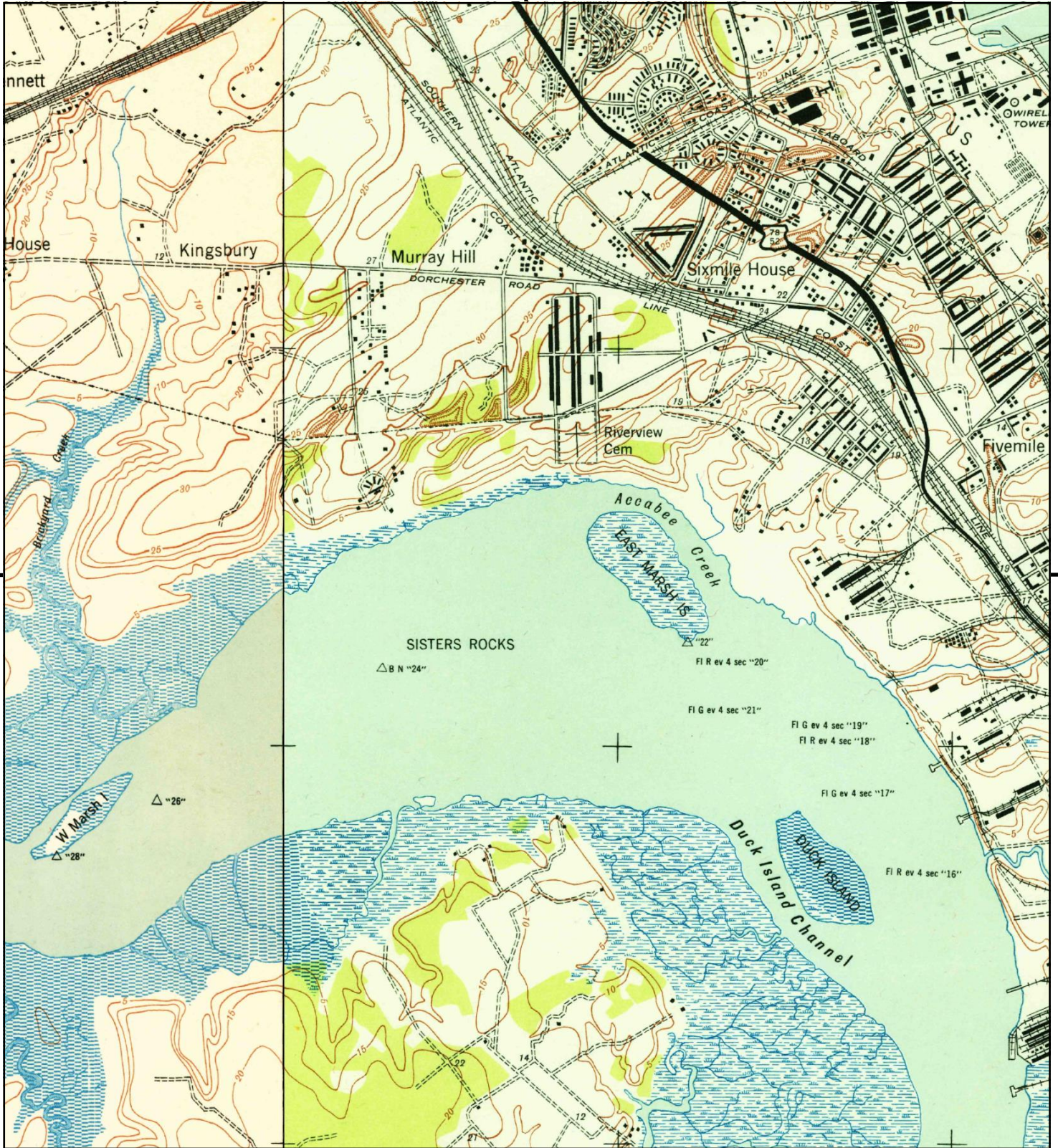


TP, Charleston, 1948, 7.5-minute  
W, Johns Island, 1948, 7.5-minute

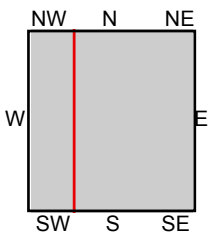
SITE NAME: BCDCOG Lowcountry Rapid Transit LCF  
 ADDRESS: BCDCOG Lowcountry Rapid Transit LCF  
 Charleston, SC 29406  
 CLIENT: HDR







This report includes information from the following map sheet(s).



TP, Charleston, 1948, 7.5-minute  
 SW, Johns Island, 1948, 7.5-minute

**SITE NAME:** BCDCOG Lowcountry Rapid Transit LCF  
**ADDRESS:** BCDCOG Lowcountry Rapid Transit LCF  
 Charleston, SC 29406  
**CLIENT:** HDR







This report includes information from the following map sheet(s).

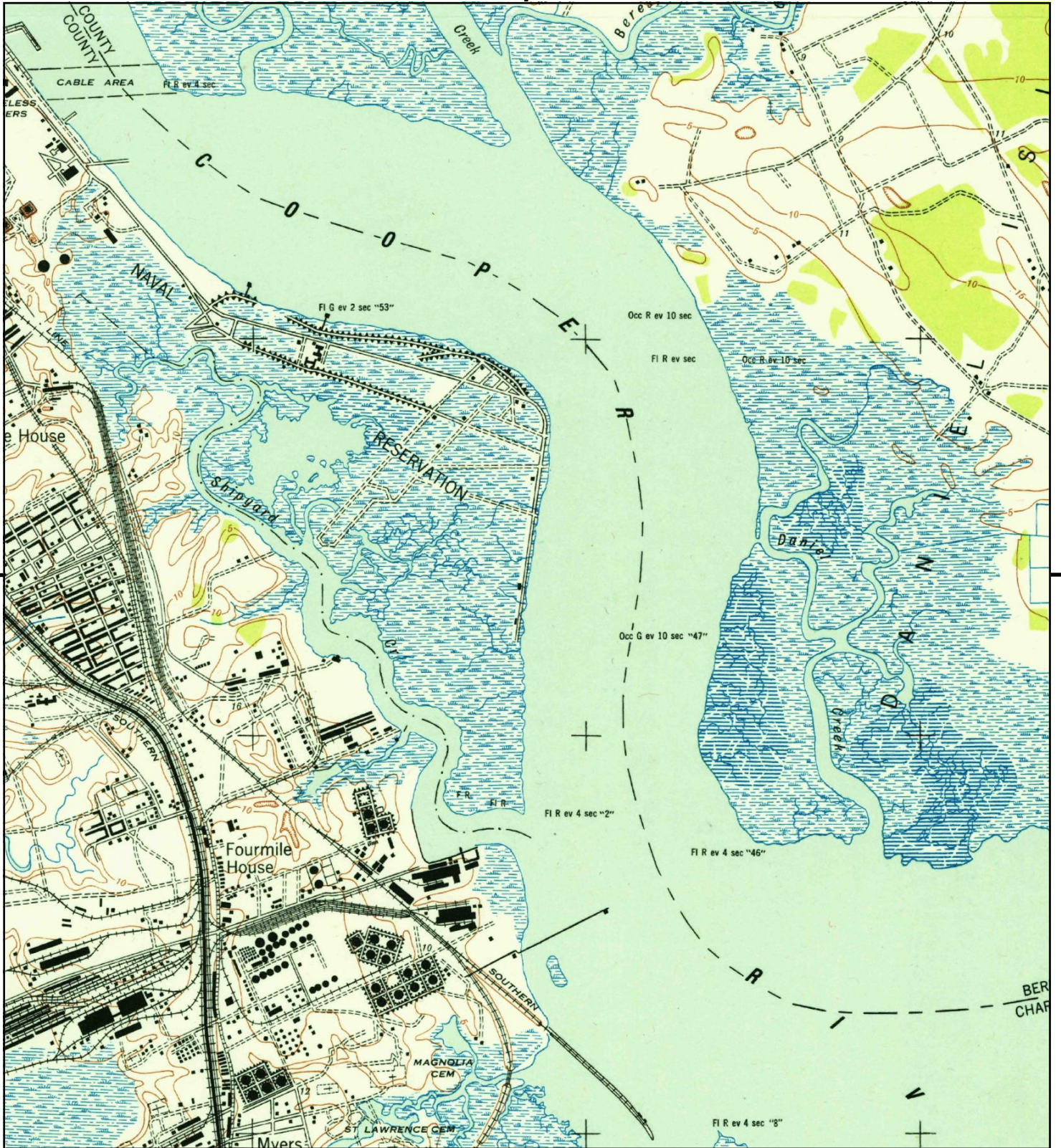


TP, Charleston, 1948, 7.5-minute

SITE NAME: BCDCOG Lowcountry Rapid Transit LCF  
 ADDRESS: BCDCOG Lowcountry Rapid Transit LCF  
 Charleston, SC 29406  
 CLIENT: HDR







This report includes information from the following map sheet(s).

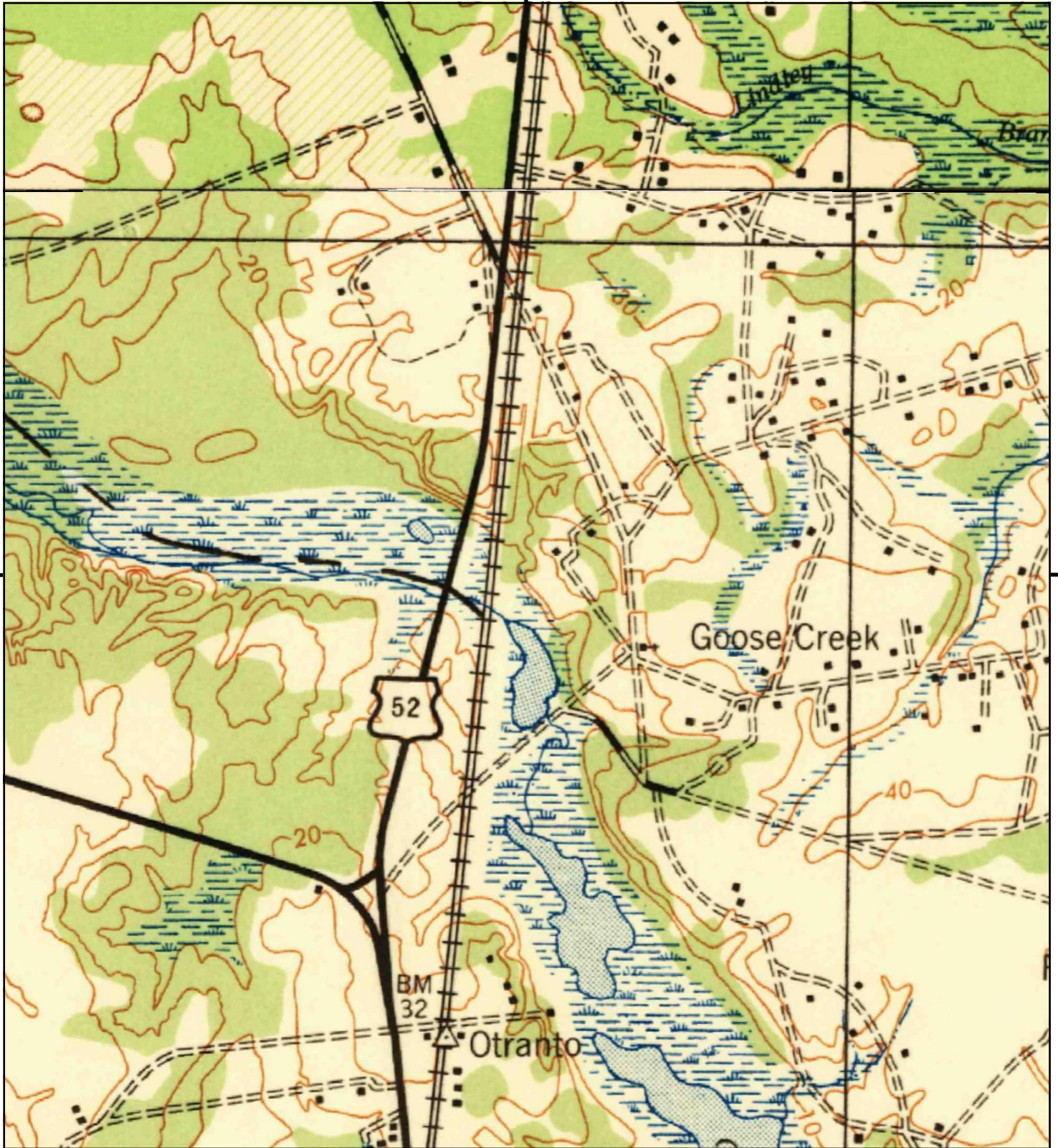


TP, Charleston, 1948, 7.5-minute

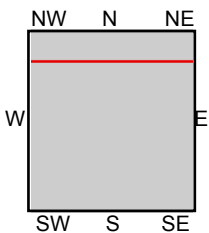
SITE NAME: BCDCOG Lowcountry Rapid Transit LCF  
 ADDRESS: BCDCOG Lowcountry Rapid Transit LCF  
 Charleston, SC 29406  
 CLIENT: HDR







This report includes information from the following map sheet(s).

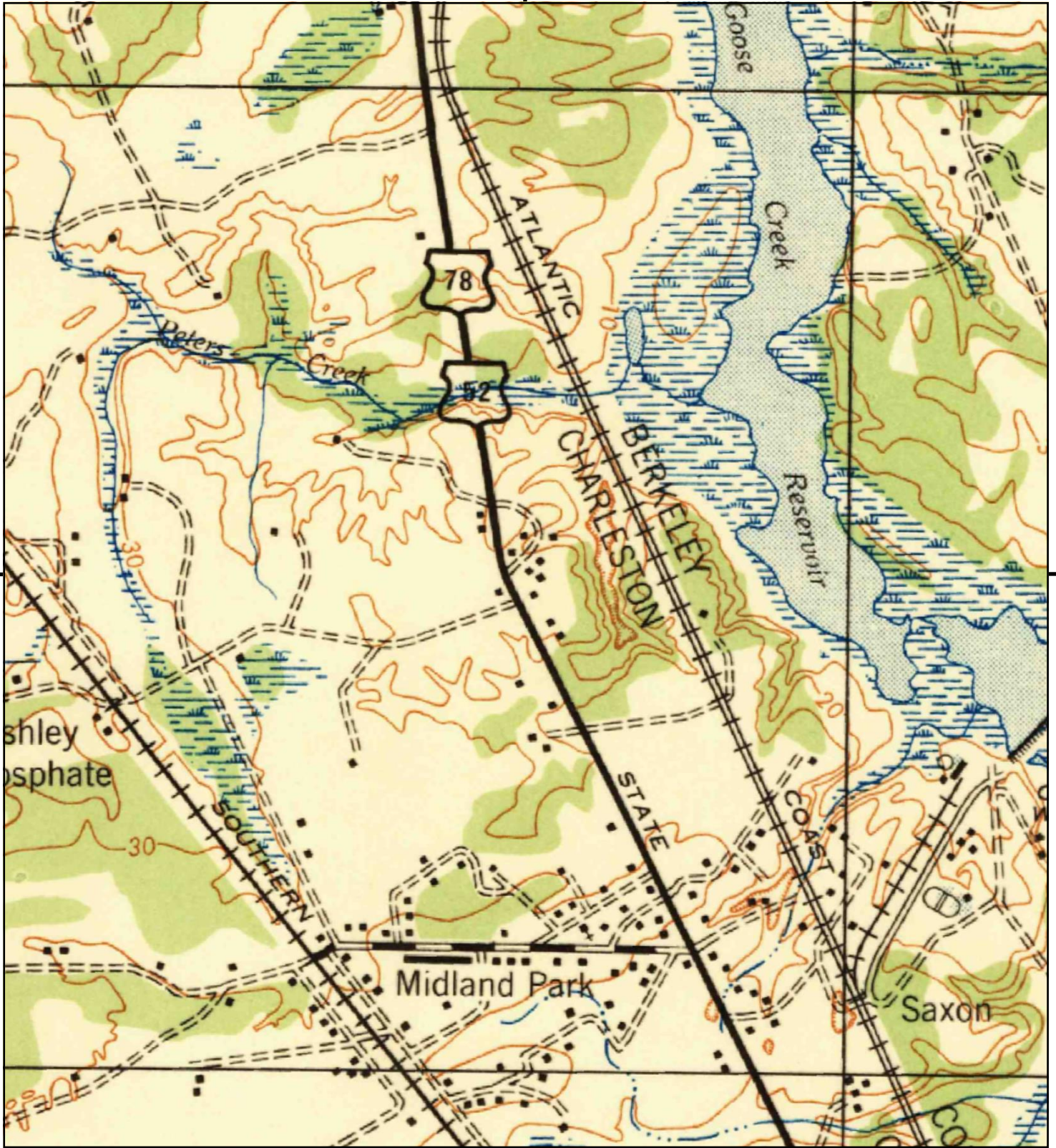


TP, Ravenels, 1944, 15-minute  
 NW, Summerville, 1944, 15-minute

SITE NAME: BCDCOG Lowcountry Rapid Transit LCF  
 ADDRESS: BCDCOG Lowcountry Rapid Transit LCF  
 Charleston, SC 29406  
 CLIENT: HDR







This report includes information from the following map sheet(s).

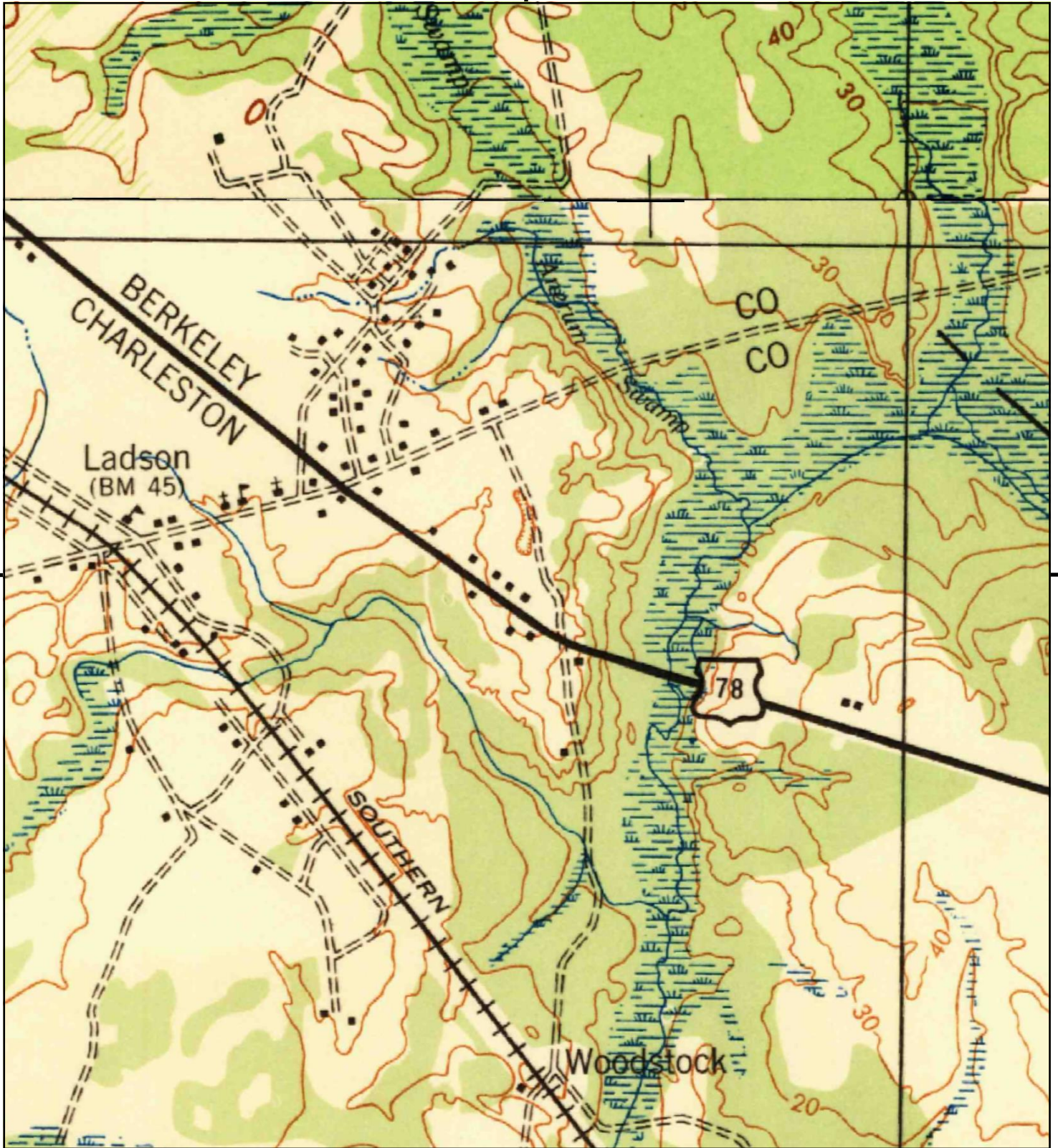


TP, Ravenels, 1944, 15-minute

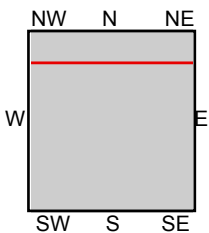
SITE NAME: BCDCOG Lowcountry Rapid Transit LCF  
 ADDRESS: BCDCOG Lowcountry Rapid Transit LCF  
 Charleston, SC 29406  
 CLIENT: HDR







This report includes information from the following map sheet(s).

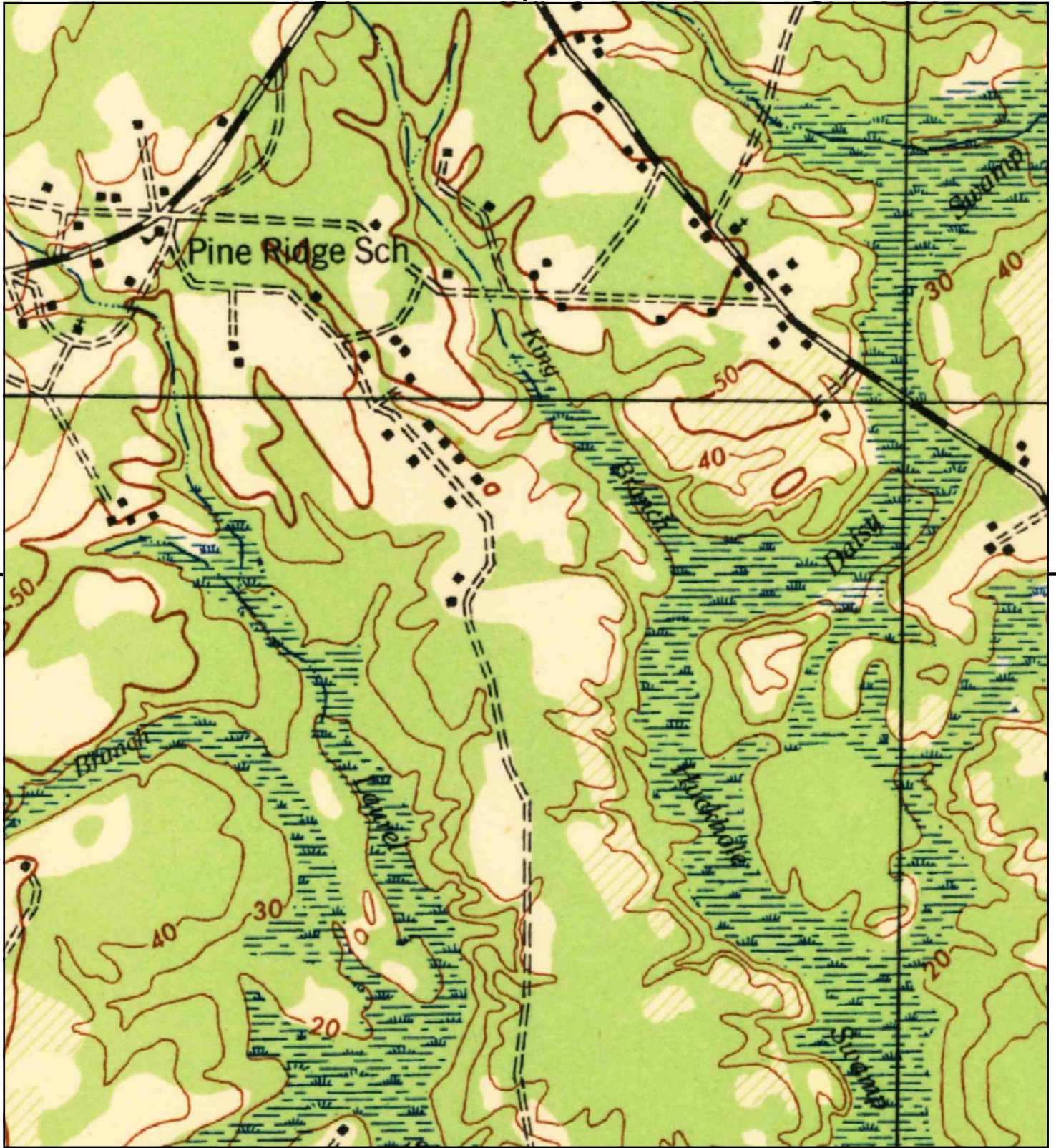


TP, Ravenels, 1944, 15-minute  
N, Summerville, 1944, 15-minute

SITE NAME: BCDCOG Lowcountry Rapid Transit LCF  
ADDRESS: BCDCOG Lowcountry Rapid Transit LCF  
Charleston, SC 29406  
CLIENT: HDR







This report includes information from the following map sheet(s).

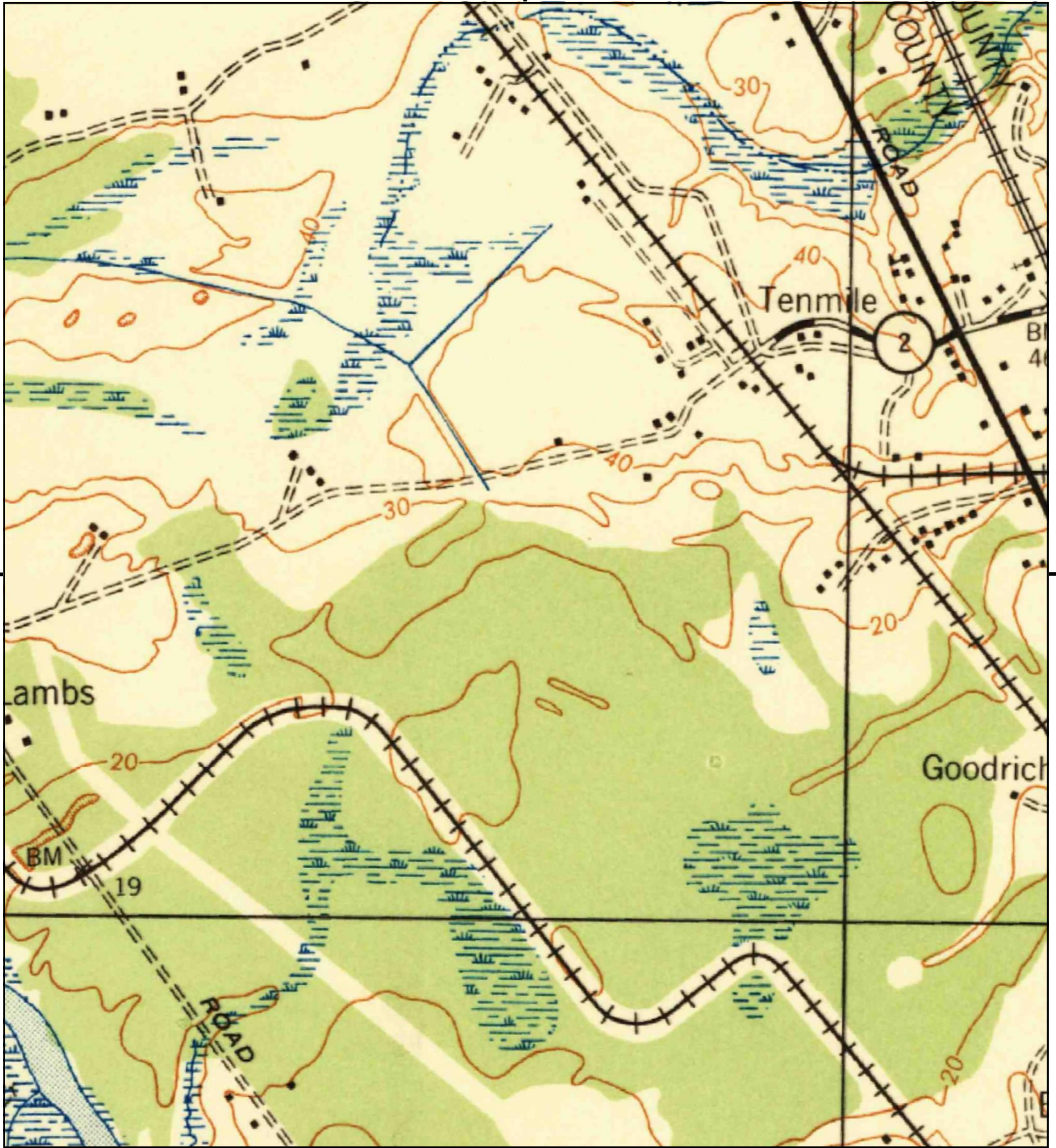


TP, Summerville, 1944, 15-minute

SITE NAME: BCDCOG Lowcountry Rapid Transit LCF  
 ADDRESS: BCDCOG Lowcountry Rapid Transit LCF  
 Charleston, SC 29406  
 CLIENT: HDR







This report includes information from the following map sheet(s).

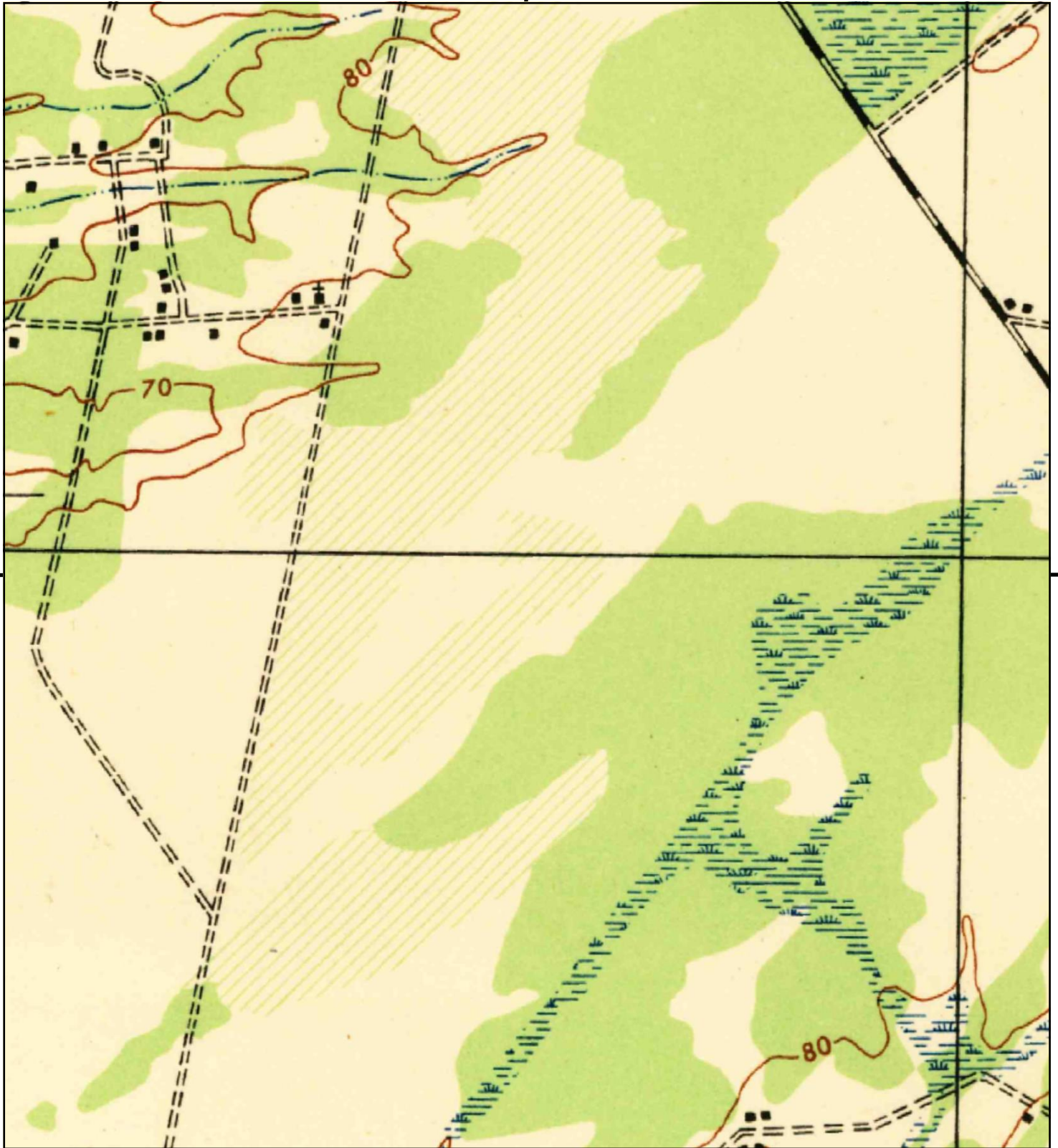


TP, Ravenels, 1944, 15-minute

SITE NAME: BCDCOG Lowcountry Rapid Transit LCF  
 ADDRESS: BCDCOG Lowcountry Rapid Transit LCF  
 Charleston, SC 29406  
 CLIENT: HDR







This report includes information from the following map sheet(s).

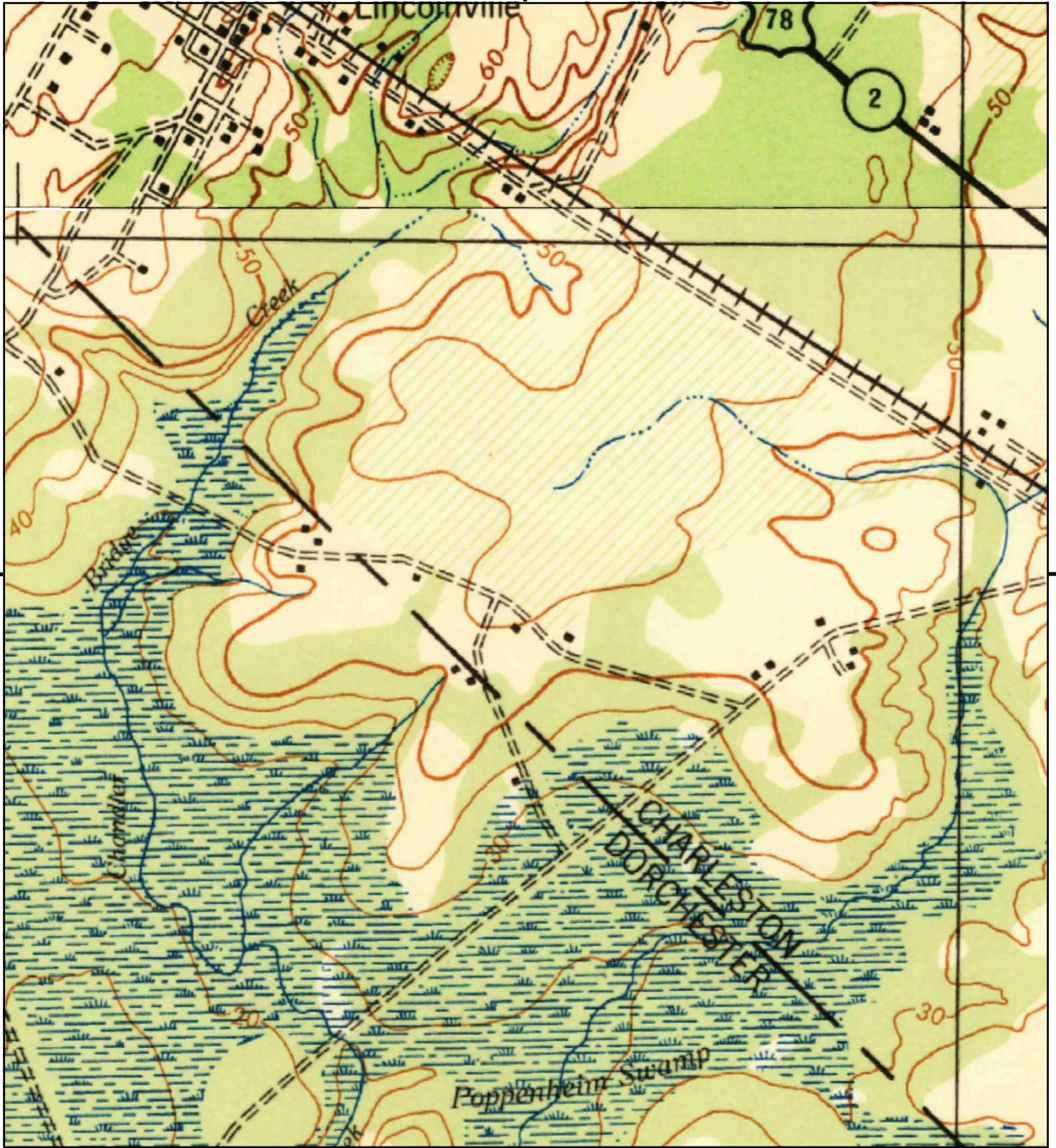


TP, Summerville, 1944, 15-minute

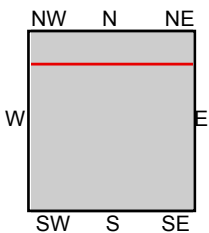
SITE NAME: BCDCOG Lowcountry Rapid Transit LCF  
ADDRESS: BCDCOG Lowcountry Rapid Transit LCF  
Charleston, SC 29406  
CLIENT: HDR







This report includes information from the following map sheet(s).

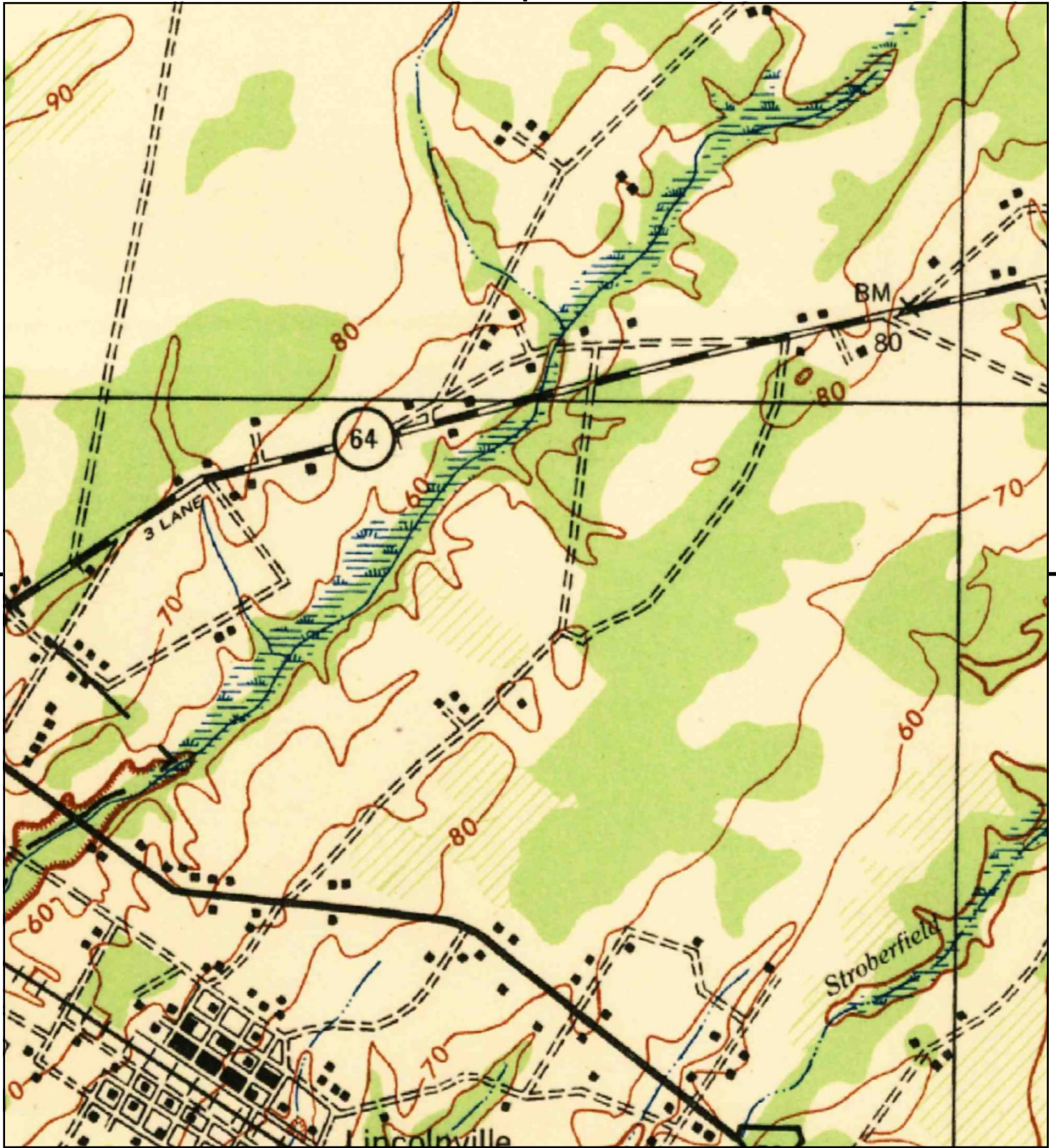


TP, Ravenels, 1944, 15-minute  
N, Summerville, 1944, 15-minute

SITE NAME: BCDCOG Lowcountry Rapid Transit LCF  
ADDRESS: BCDCOG Lowcountry Rapid Transit LCF  
Charleston, SC 29406  
CLIENT: HDR







This report includes information from the following map sheet(s).

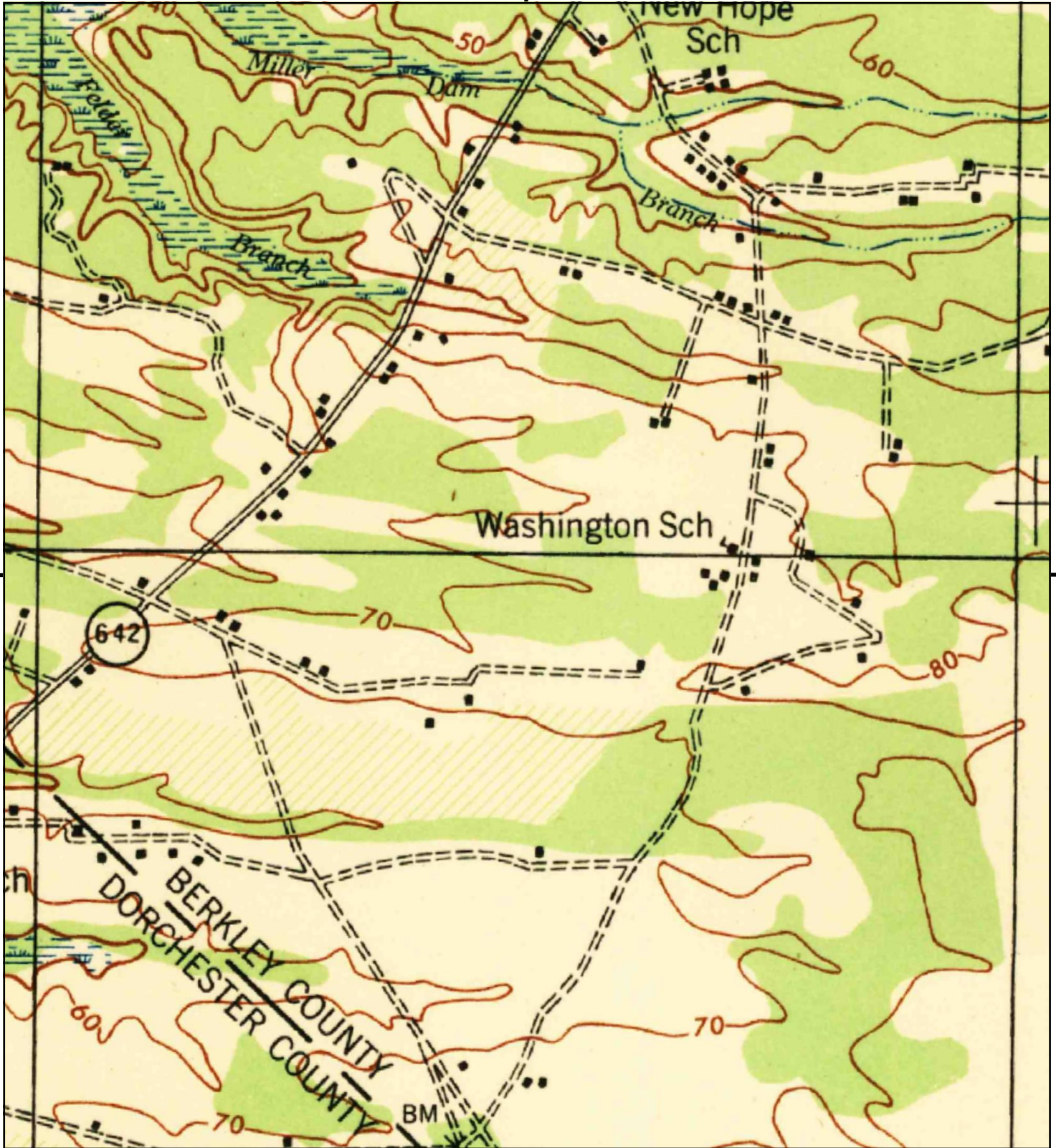


TP, Summerville, 1944, 15-minute

SITE NAME: BCDCOG Lowcountry Rapid Transit LCF  
 ADDRESS: BCDCOG Lowcountry Rapid Transit LCF  
 Charleston, SC 29406  
 CLIENT: HDR







This report includes information from the following map sheet(s).

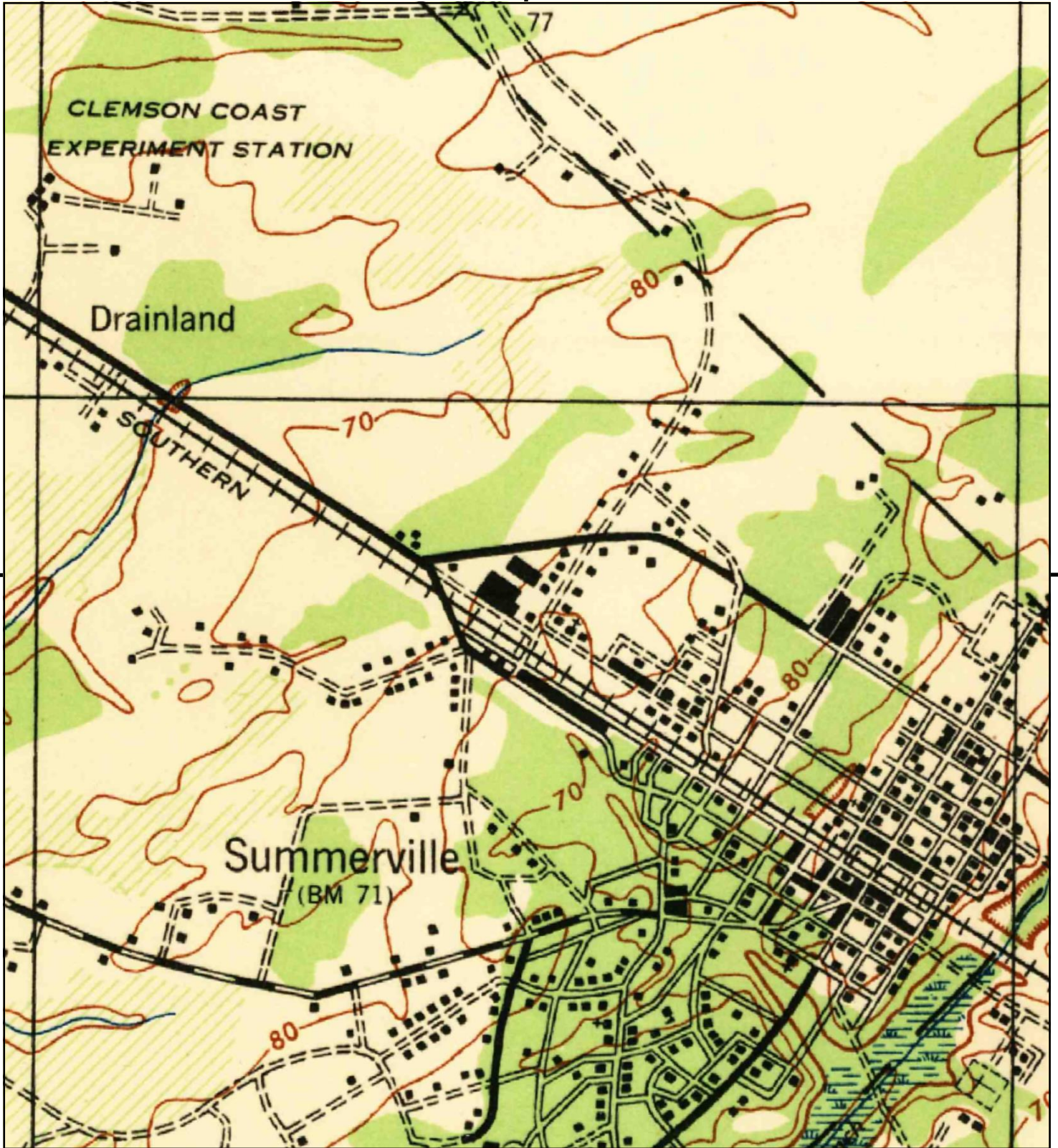


TP, Summerville, 1944, 15-minute

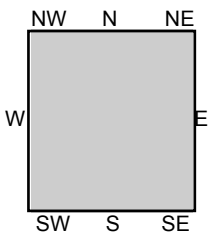
SITE NAME: BCDCOG Lowcountry Rapid Transit LCF  
 ADDRESS: BCDCOG Lowcountry Rapid Transit LCF  
 Charleston, SC 29406  
 CLIENT: HDR







This report includes information from the following map sheet(s).



TP, Summerville, 1944, 15-minute

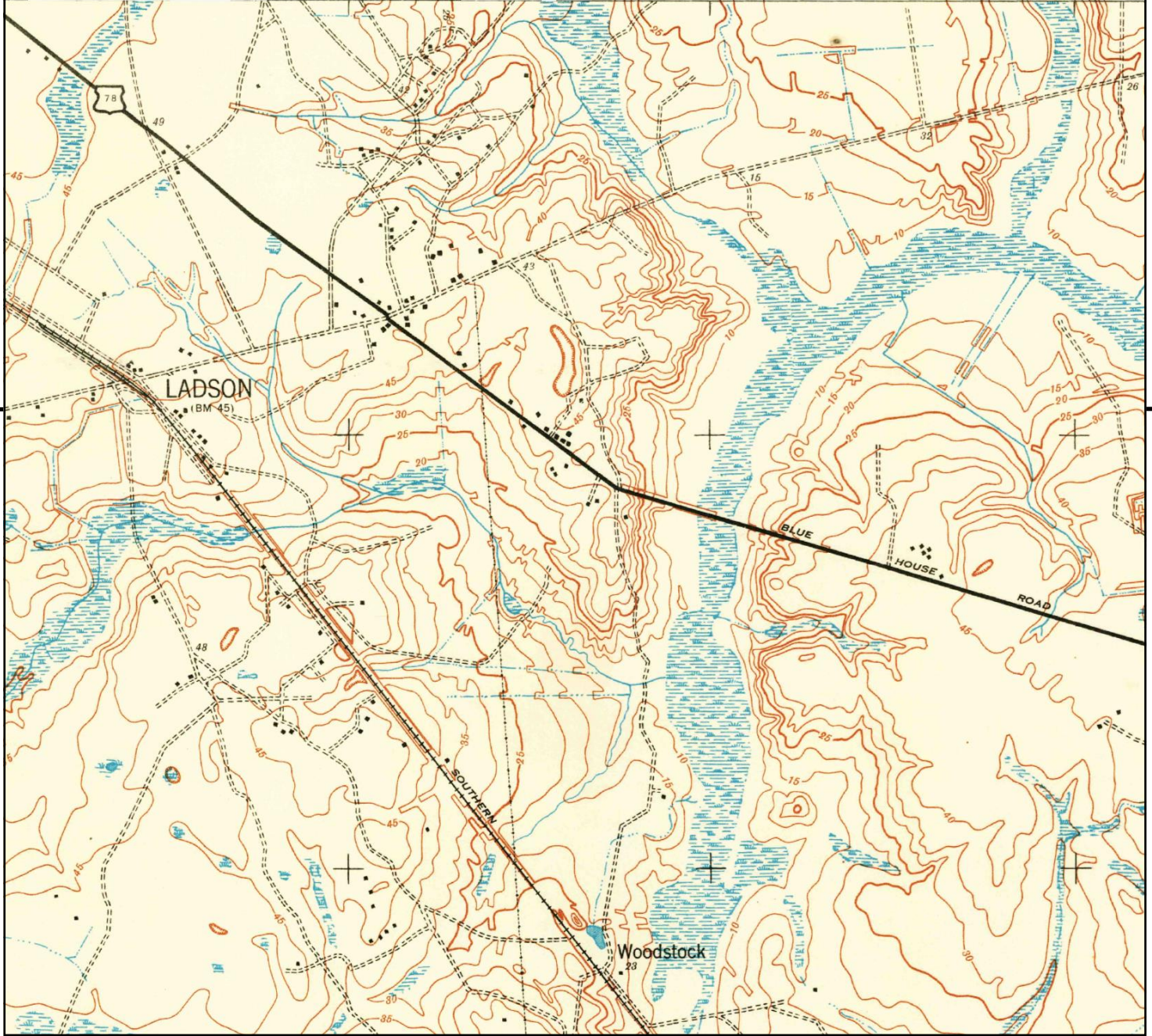
SITE NAME: BCDCOG Lowcountry Rapid Transit LCF  
 ADDRESS: BCDCOG Lowcountry Rapid Transit LCF  
 Charleston, SC 29406  
 CLIENT: HDR



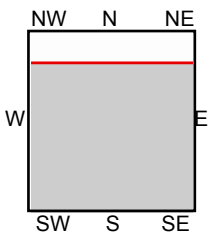
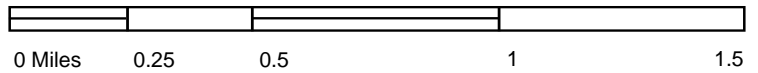


UNMAPPED UNMAPPED UNMAPPED UNMAPPED UNMAPPED UNMAPPED

UNMAPPED UNMAPPED UNMAPPED UNMAPPED UNMAPPED UNMAPPED



This report includes information from the following map sheet(s).

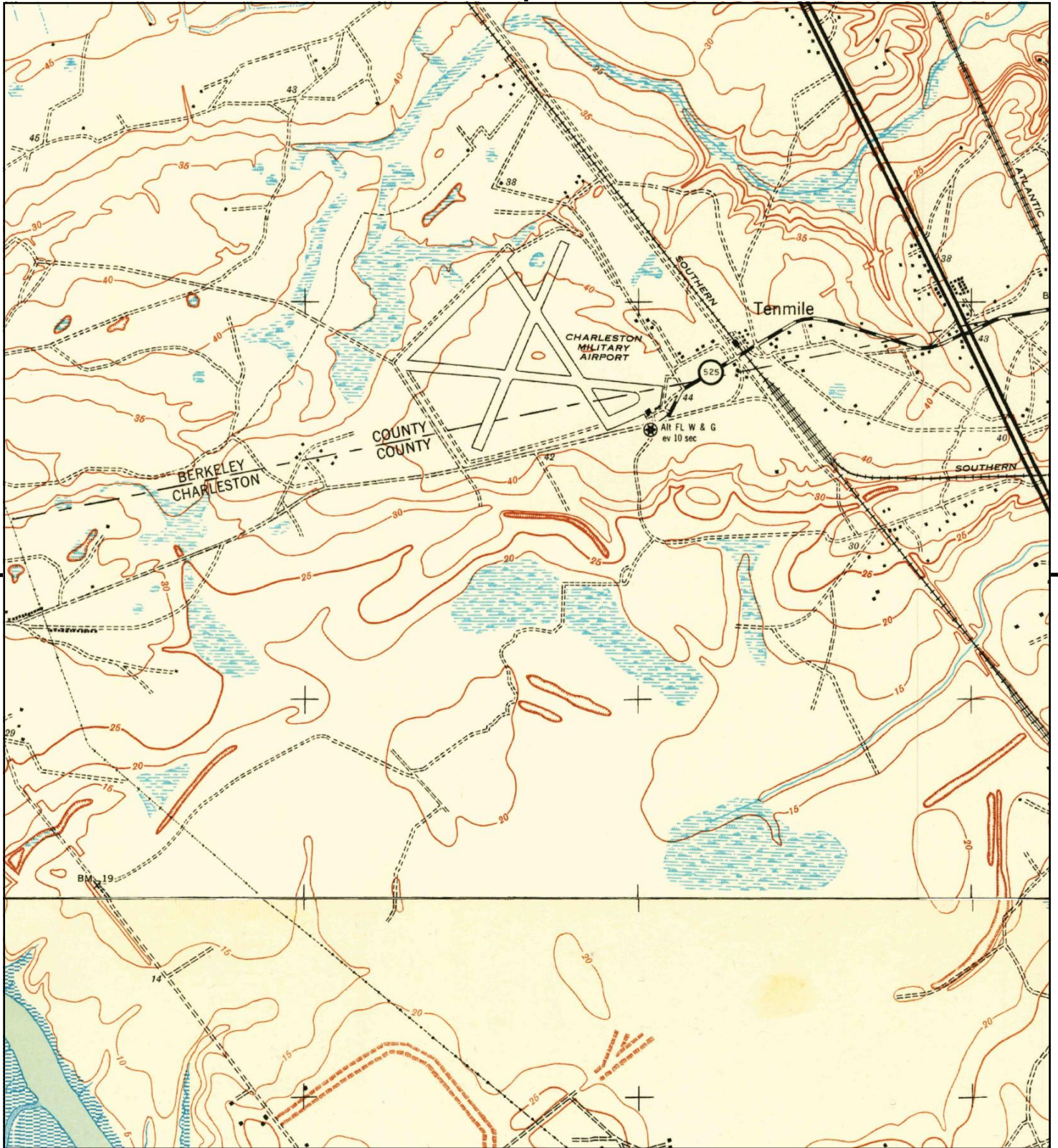


TP, Ladson, 1943, 7.5-minute

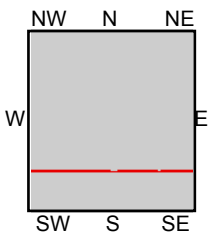
SITE NAME: BCDCOG Lowcountry Rapid Transit LCF  
 ADDRESS: BCDCOG Lowcountry Rapid Transit LCF  
 Charleston, SC 29406  
 CLIENT: HDR







This report includes information from the following map sheet(s).

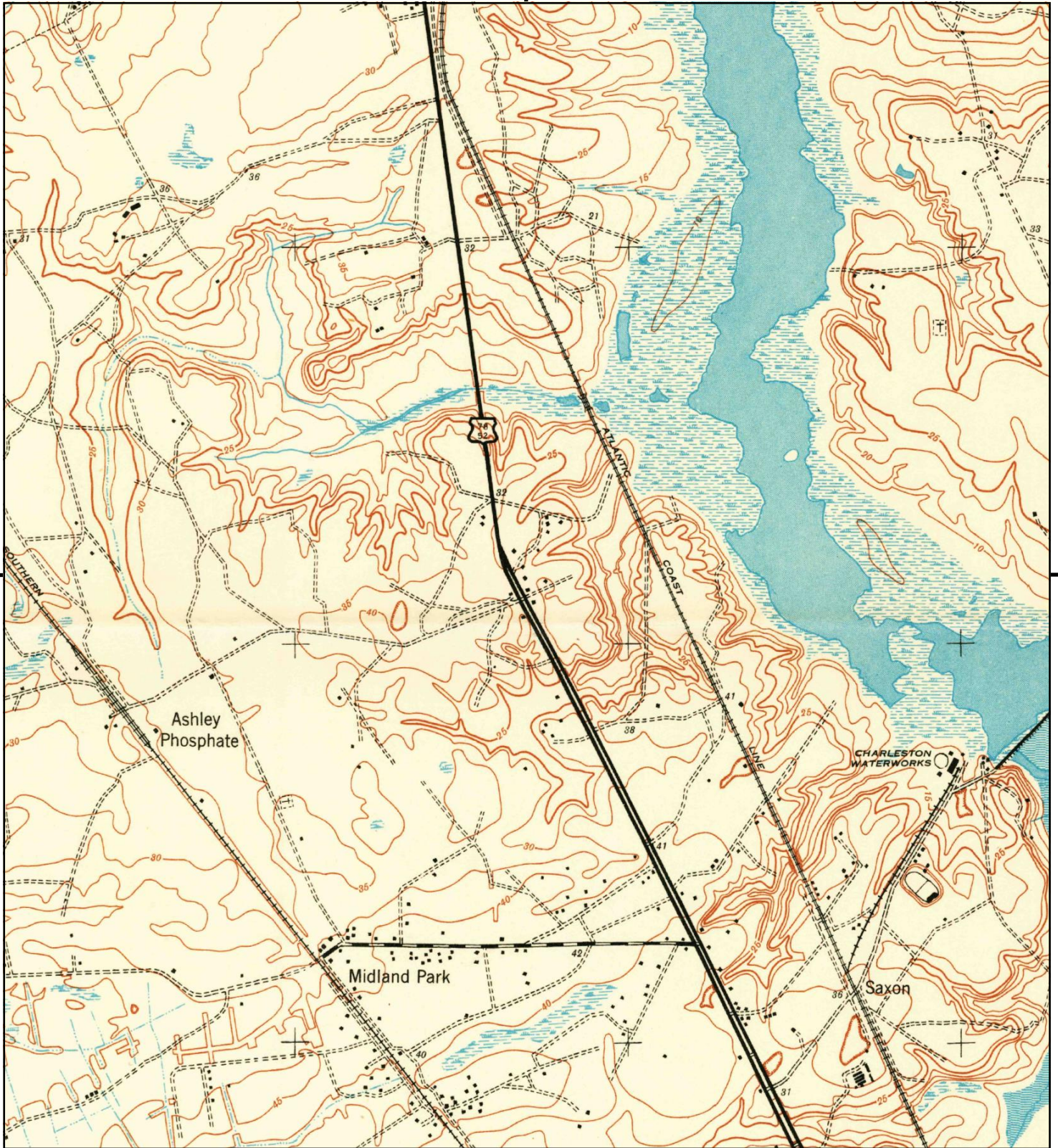


TP, Ladson, 1943, 7.5-minute  
S, Johns Island, 1948, 7.5-minute

**SITE NAME:** BCDCOG Lowcountry Rapid Transit LCF  
**ADDRESS:** BCDCOG Lowcountry Rapid Transit LCF  
 Charleston, SC 29406  
**CLIENT:** HDR







This report includes information from the following map sheet(s).



TP, Ladson, 1943, 7.5-minute

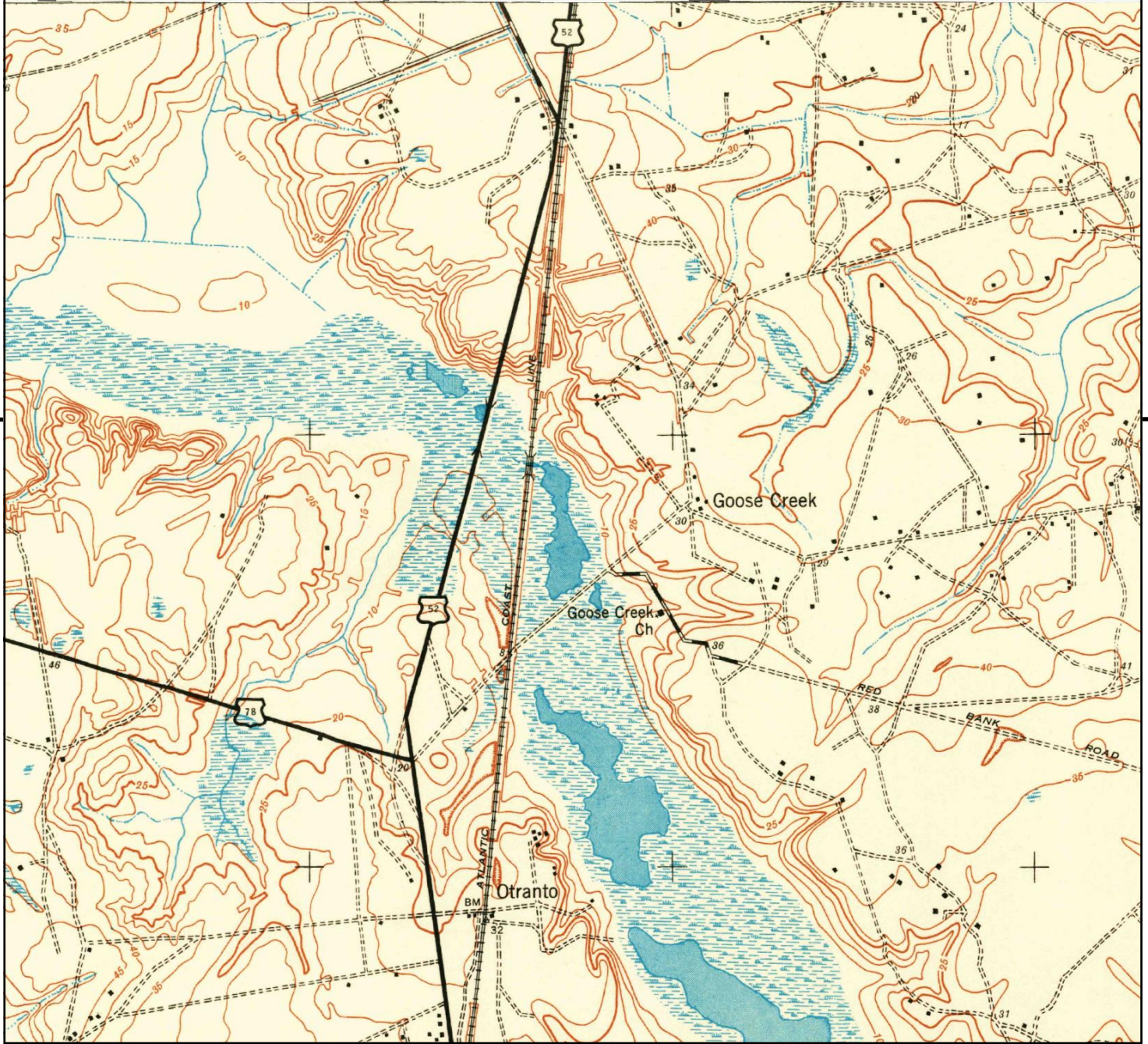
SITE NAME: BCDCOG Lowcountry Rapid Transit LCF  
 ADDRESS: BCDCOG Lowcountry Rapid Transit LCF  
 Charleston, SC 29406  
 CLIENT: HDR



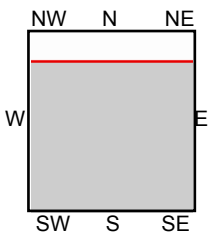
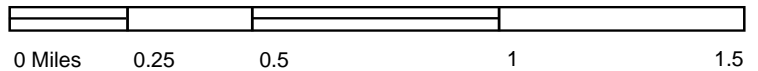


UNMAPPED UNMAPPED UNMAPPED UNMAPPED UNMAPPED UNMAPPED

UNMAPPED UNMAPPED UNMAPPED UNMAPPED UNMAPPED UNMAPPED



This report includes information from the following map sheet(s).

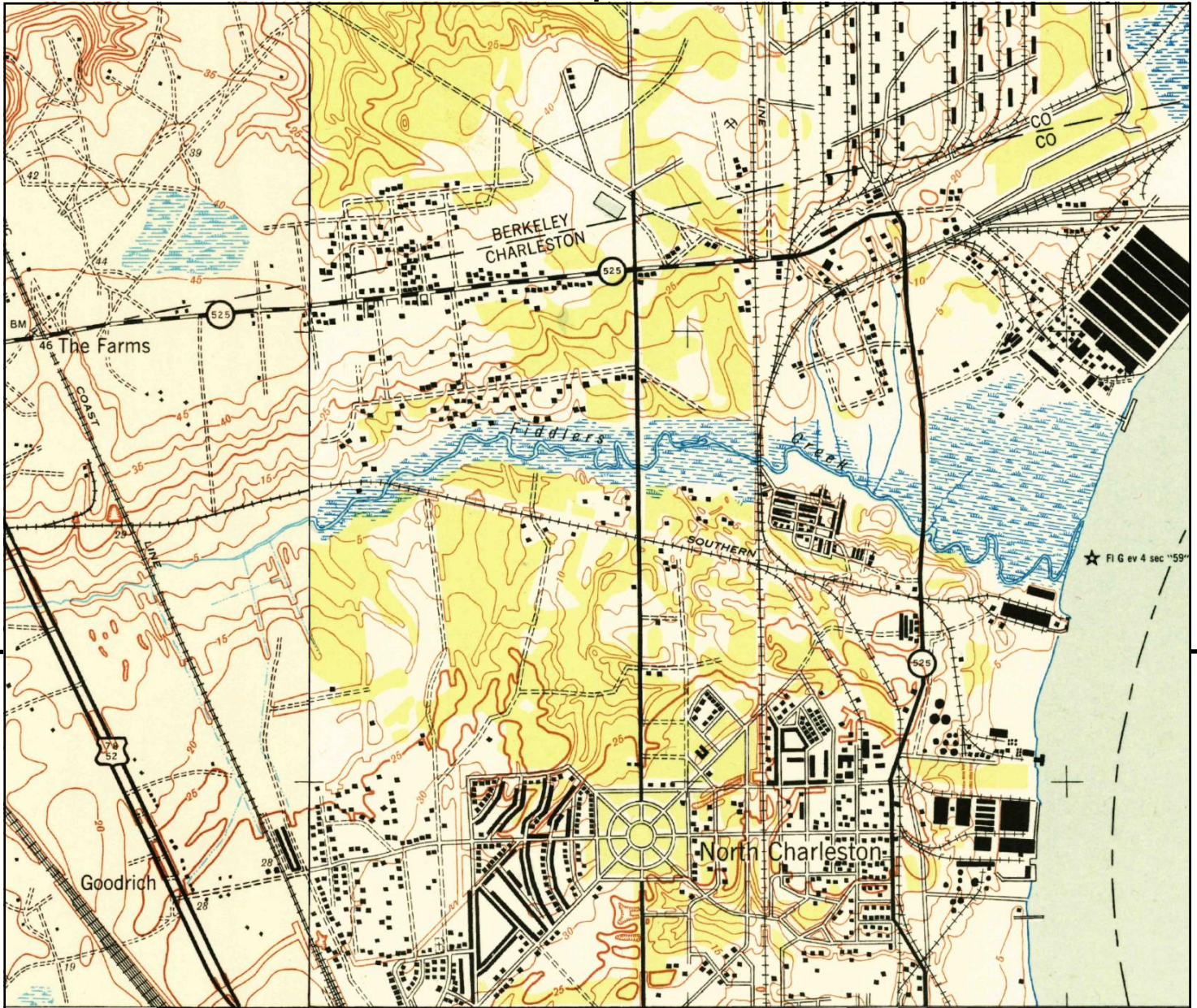


TP, Ladson, 1943, 7.5-minute

SITE NAME: BCDCOG Lowcountry Rapid Transit LCF  
 ADDRESS: BCDCOG Lowcountry Rapid Transit LCF  
 Charleston, SC 29406  
 CLIENT: HDR

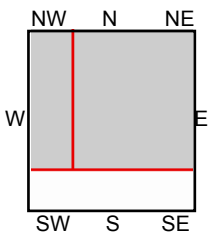






UNMAPPED	UNMAPPED	UNMAPPED	UNMAPPED	UNMAPPED	UNMAPPED
UNMAPPED	UNMAPPED	UNMAPPED	UNMAPPED	UNMAPPED	UNMAPPED
UNMAPPED	UNMAPPED	UNMAPPED	UNMAPPED	UNMAPPED	UNMAPPED

This report includes information from the following map sheet(s).

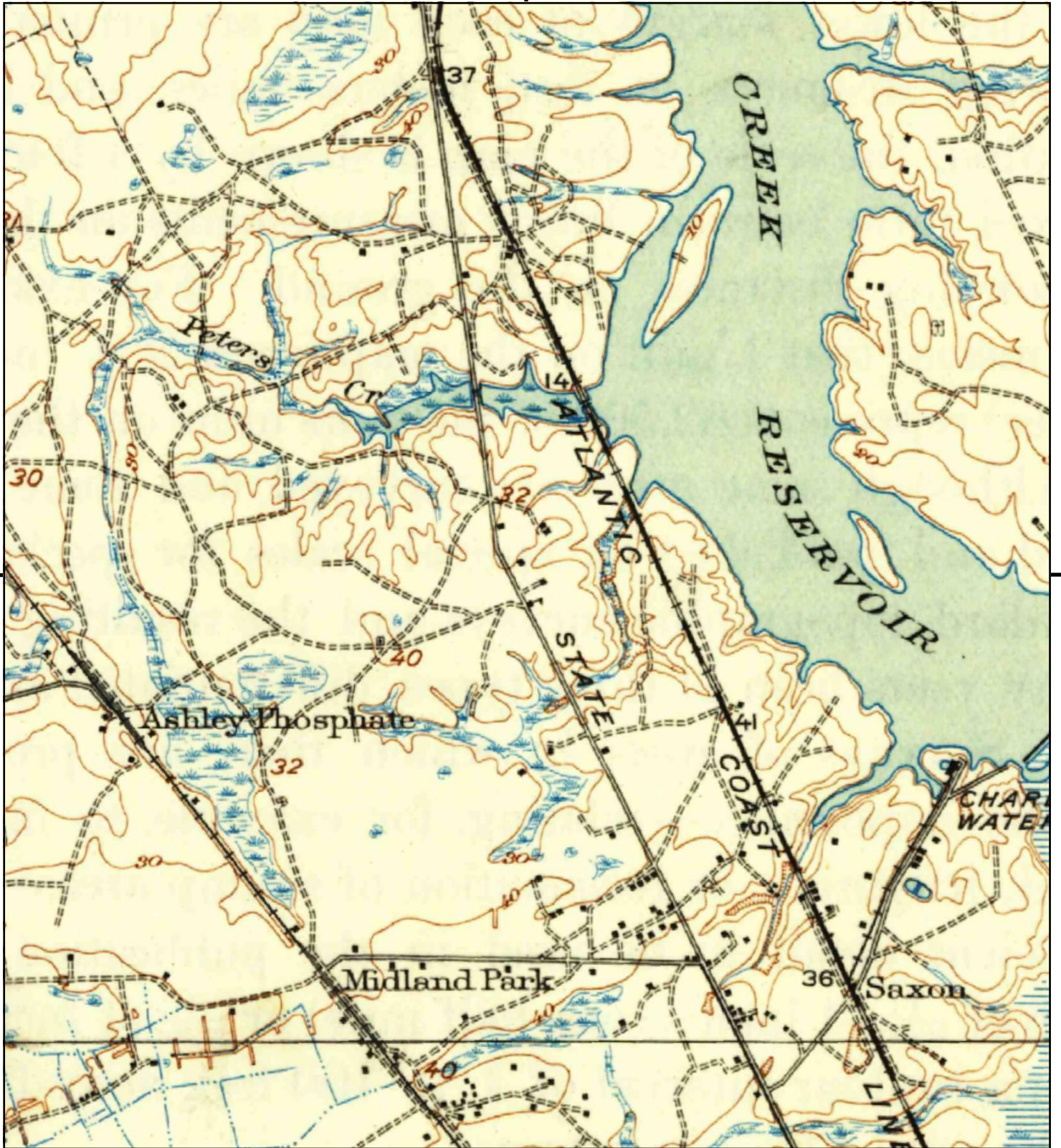


TP, Melgrove, 1941, 7.5-minute  
 NW, Ladson, 1943, 7.5-minute

**SITE NAME:** BCDCOG Lowcountry Rapid Transit LCF  
**ADDRESS:** BCDCOG Lowcountry Rapid Transit LCF  
 Charleston, SC 29406  
**CLIENT:** HDR







This report includes information from the following map sheet(s).

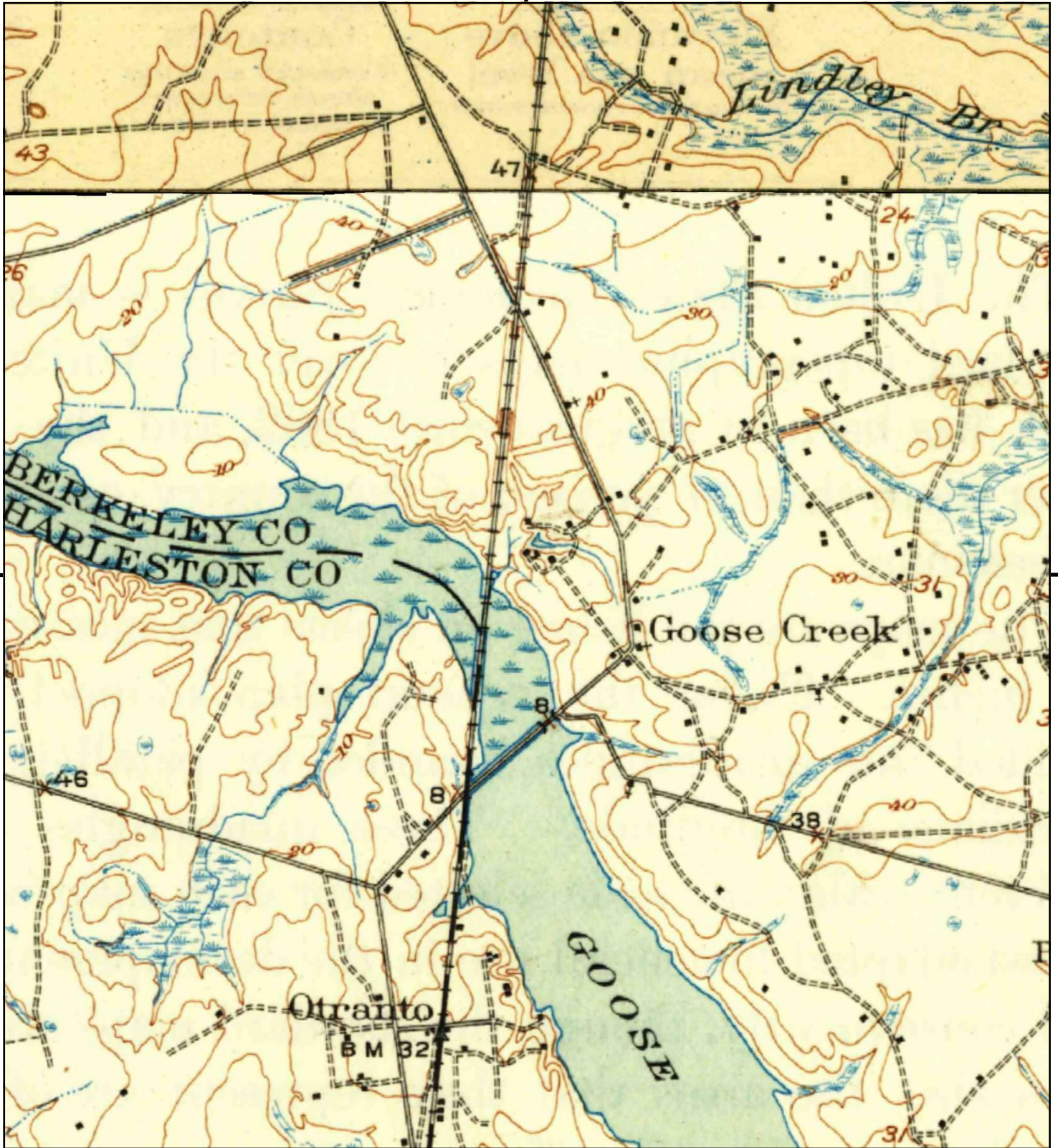


TP, Ravenels, 1920, 15-minute

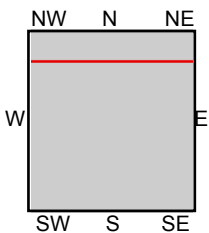
SITE NAME: BCDCOG Lowcountry Rapid Transit LCF  
 ADDRESS: BCDCOG Lowcountry Rapid Transit LCF  
 Charleston, SC 29406  
 CLIENT: HDR







This report includes information from the following map sheet(s).

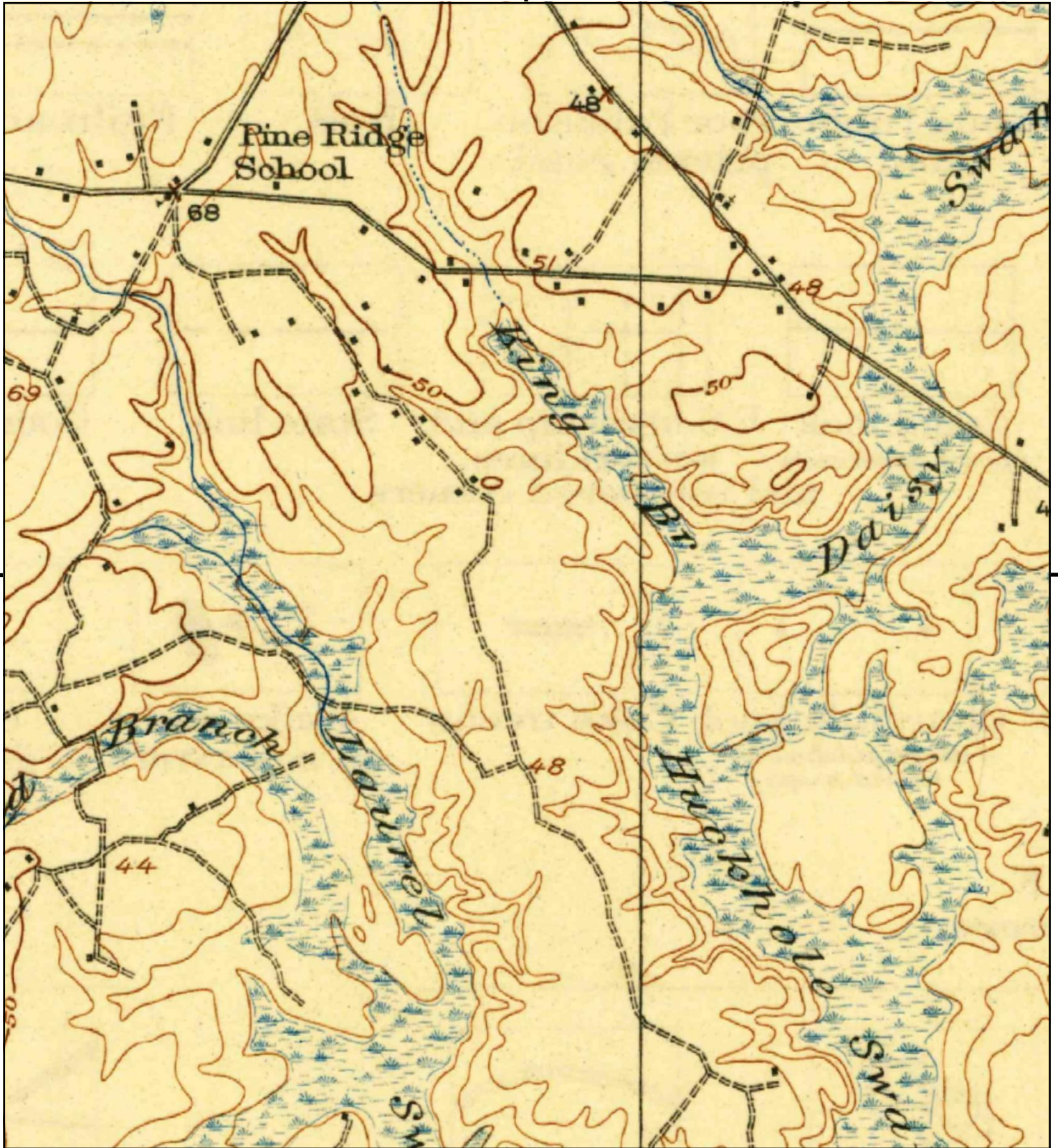


TP, Ravenels, 1920, 15-minute  
 NW, Summerville, 1920, 15-minute

SITE NAME: BCDCOG Lowcountry Rapid Transit LCF  
 ADDRESS: BCDCOG Lowcountry Rapid Transit LCF  
 Charleston, SC 29406  
 CLIENT: HDR







This report includes information from the following map sheet(s).

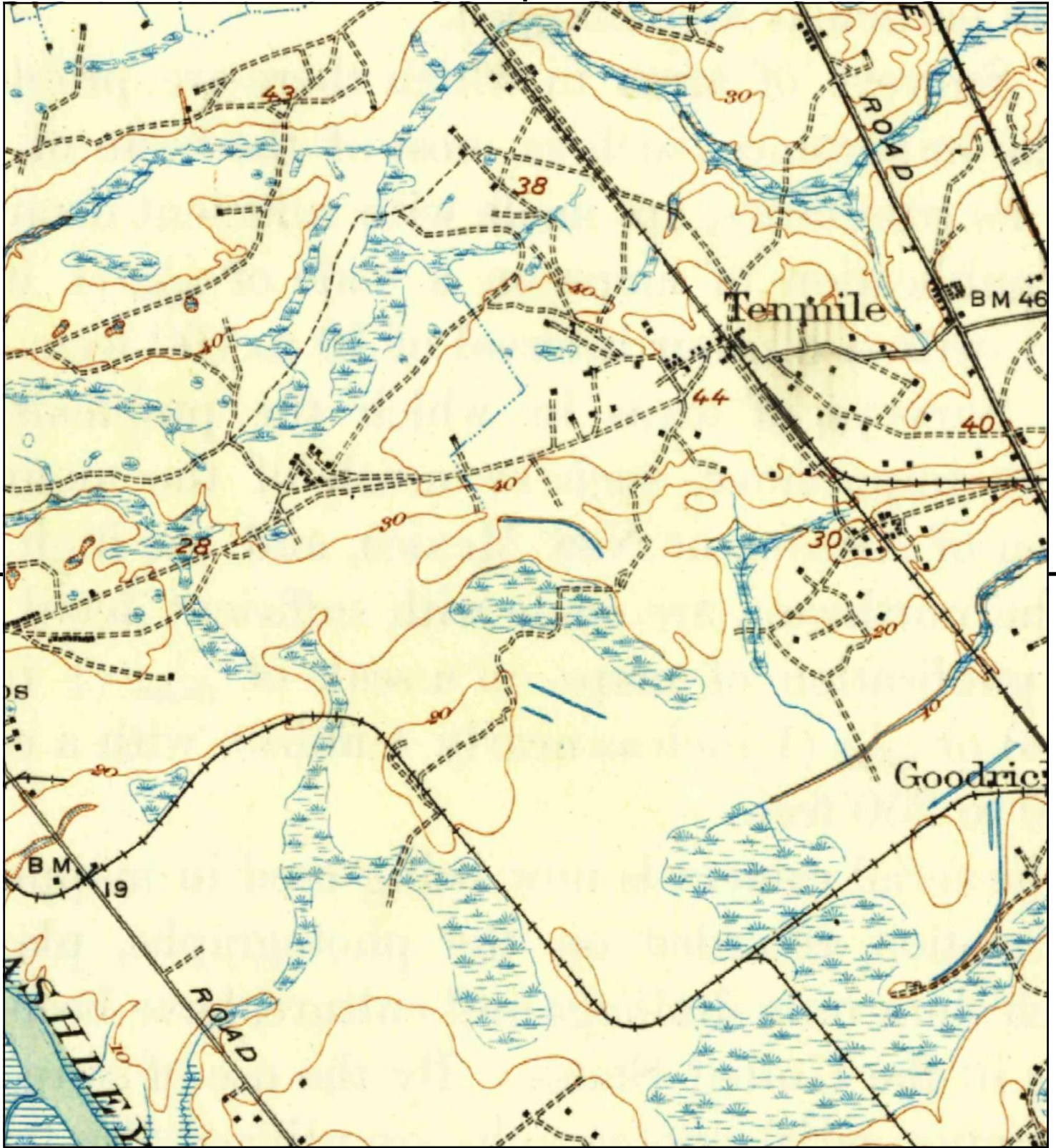


TP, Summerville, 1920, 15-minute

SITE NAME: BCDCOG Lowcountry Rapid Transit LCF  
 ADDRESS: BCDCOG Lowcountry Rapid Transit LCF  
 Charleston, SC 29406  
 CLIENT: HDR







This report includes information from the following map sheet(s).

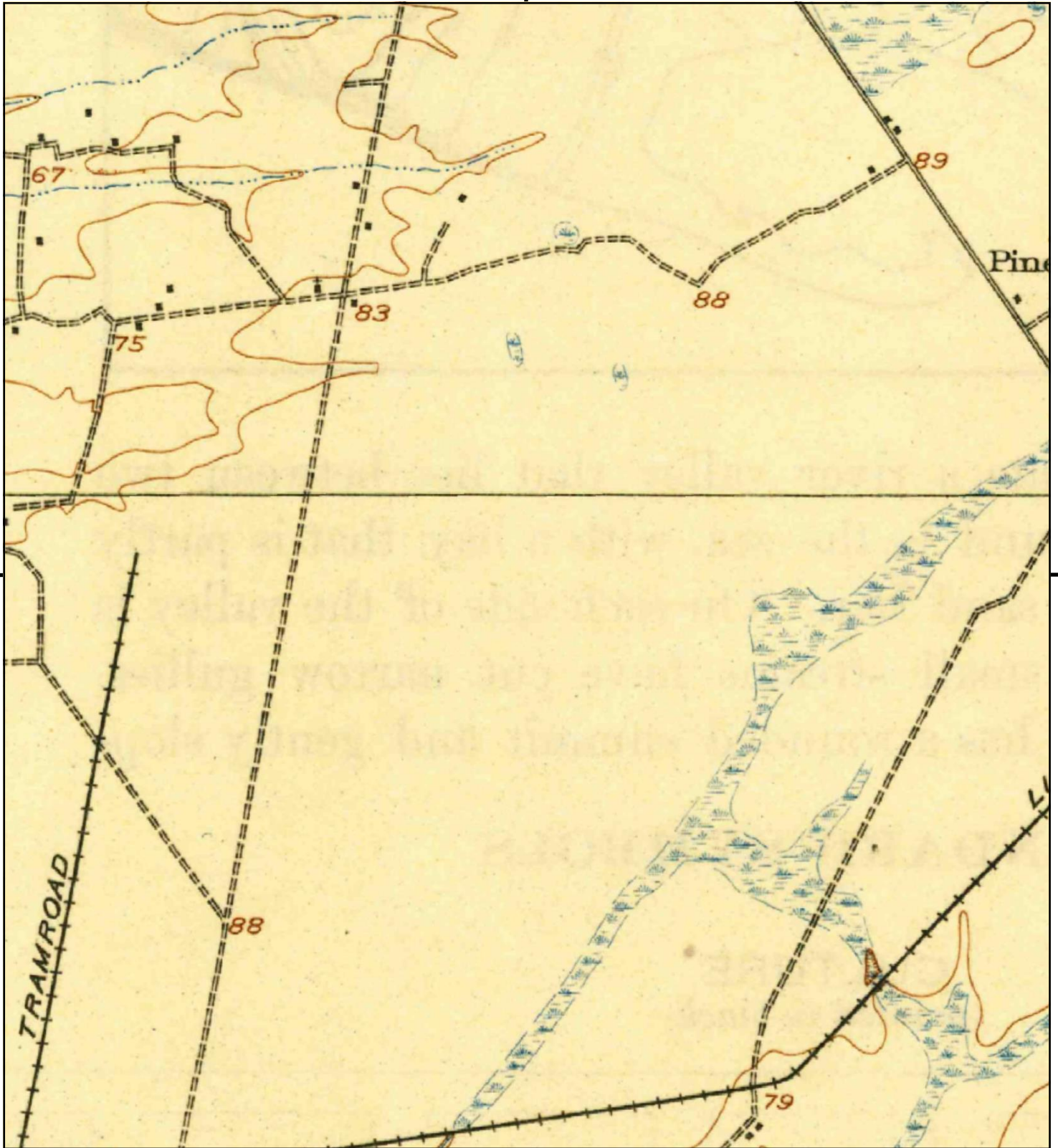


TP, Ravenels, 1920, 15-minute

SITE NAME: BCDCOG Lowcountry Rapid Transit LCF  
ADDRESS: BCDCOG Lowcountry Rapid Transit LCF  
Charleston, SC 29406  
CLIENT: HDR







This report includes information from the following map sheet(s).

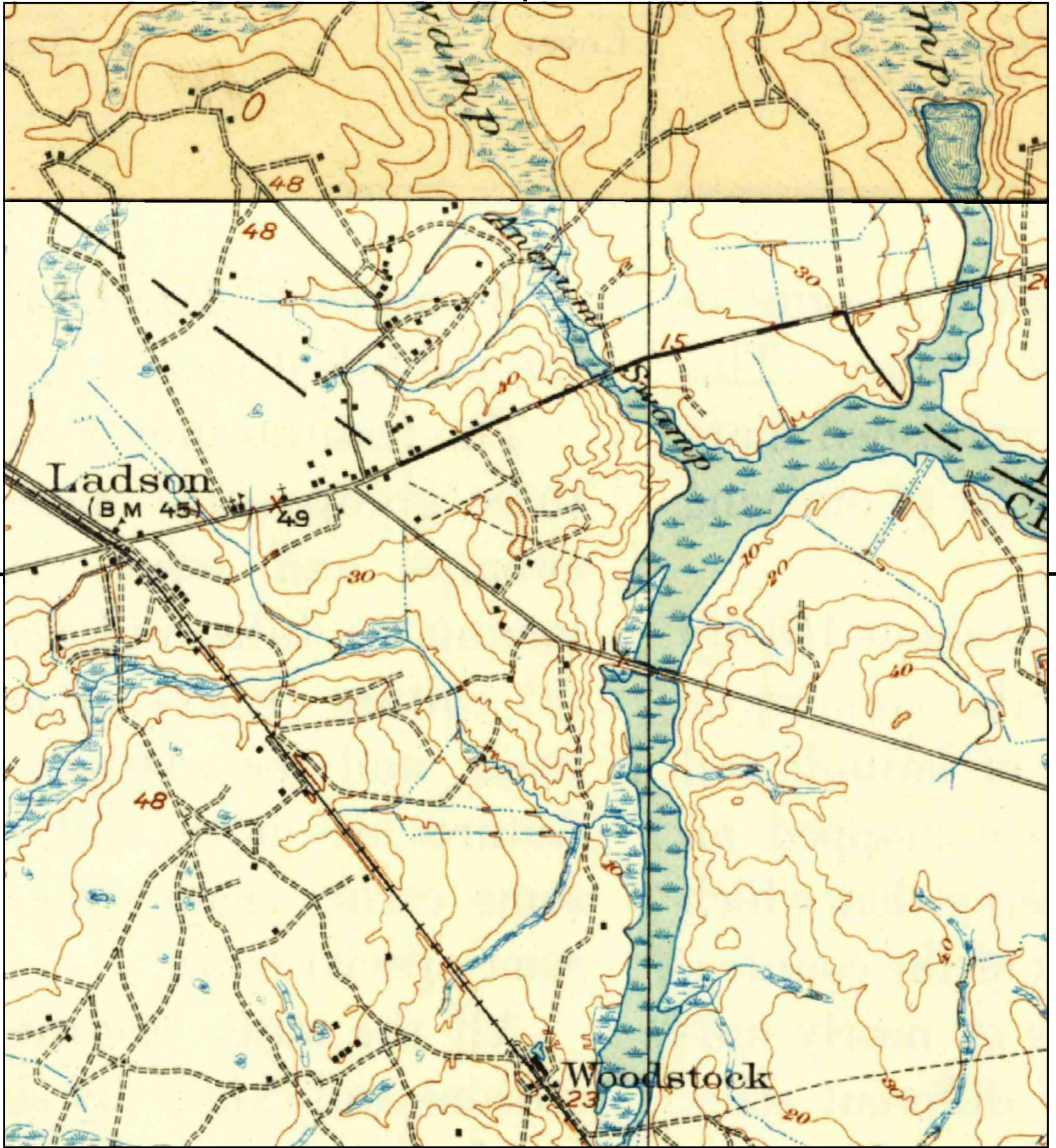


TP, Summerville, 1920, 15-minute

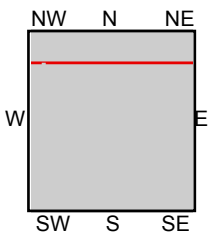
SITE NAME: BCDCOG Lowcountry Rapid Transit LCF  
 ADDRESS: BCDCOG Lowcountry Rapid Transit LCF  
 Charleston, SC 29406  
 CLIENT: HDR







This report includes information from the following map sheet(s).

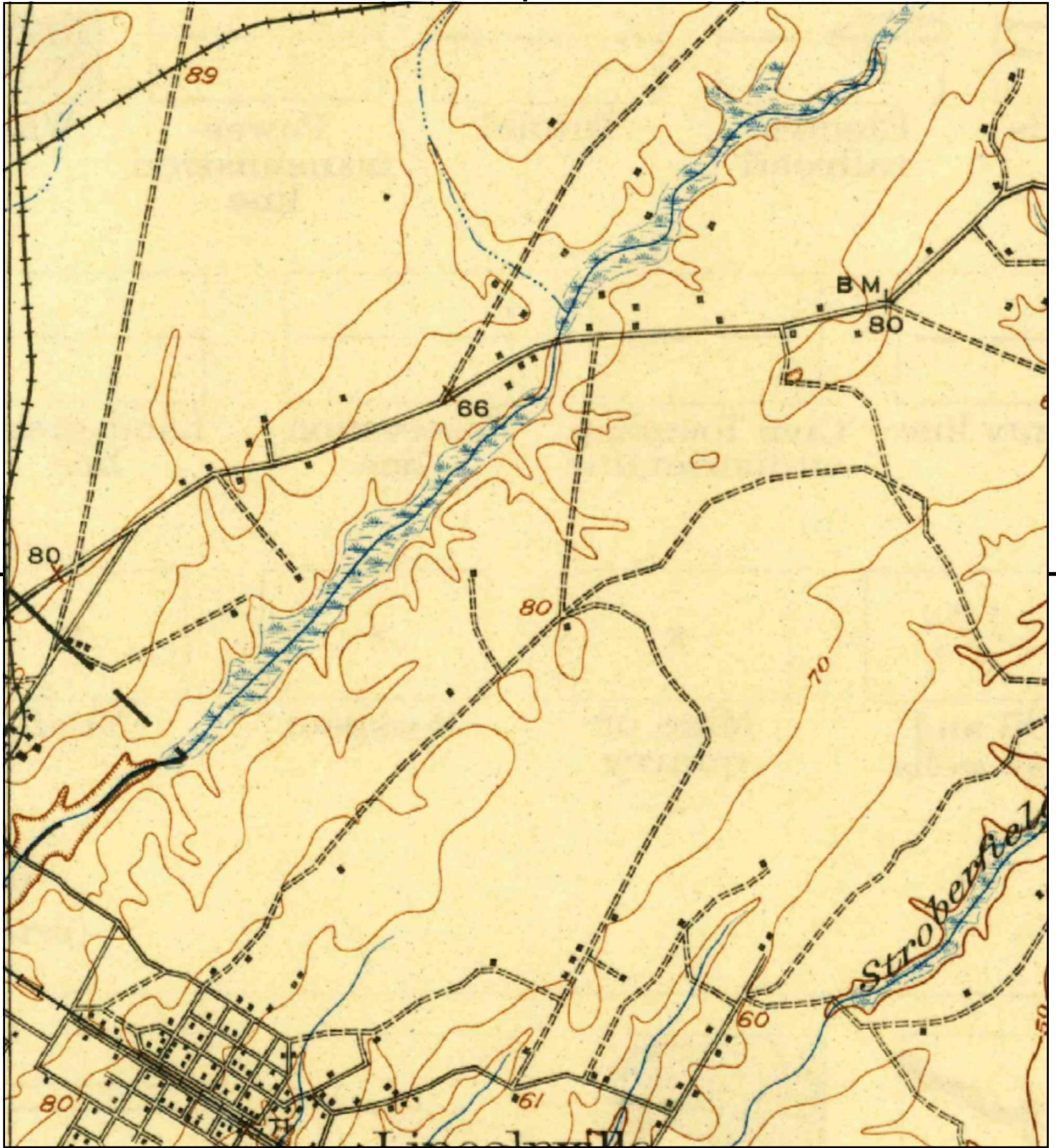


TP, Ravenels, 1920, 15-minute  
N, Summerville, 1920, 15-minute

SITE NAME: BCDCOG Lowcountry Rapid Transit LCF  
ADDRESS: BCDCOG Lowcountry Rapid Transit LCF  
Charleston, SC 29406  
CLIENT: HDR







This report includes information from the following map sheet(s).

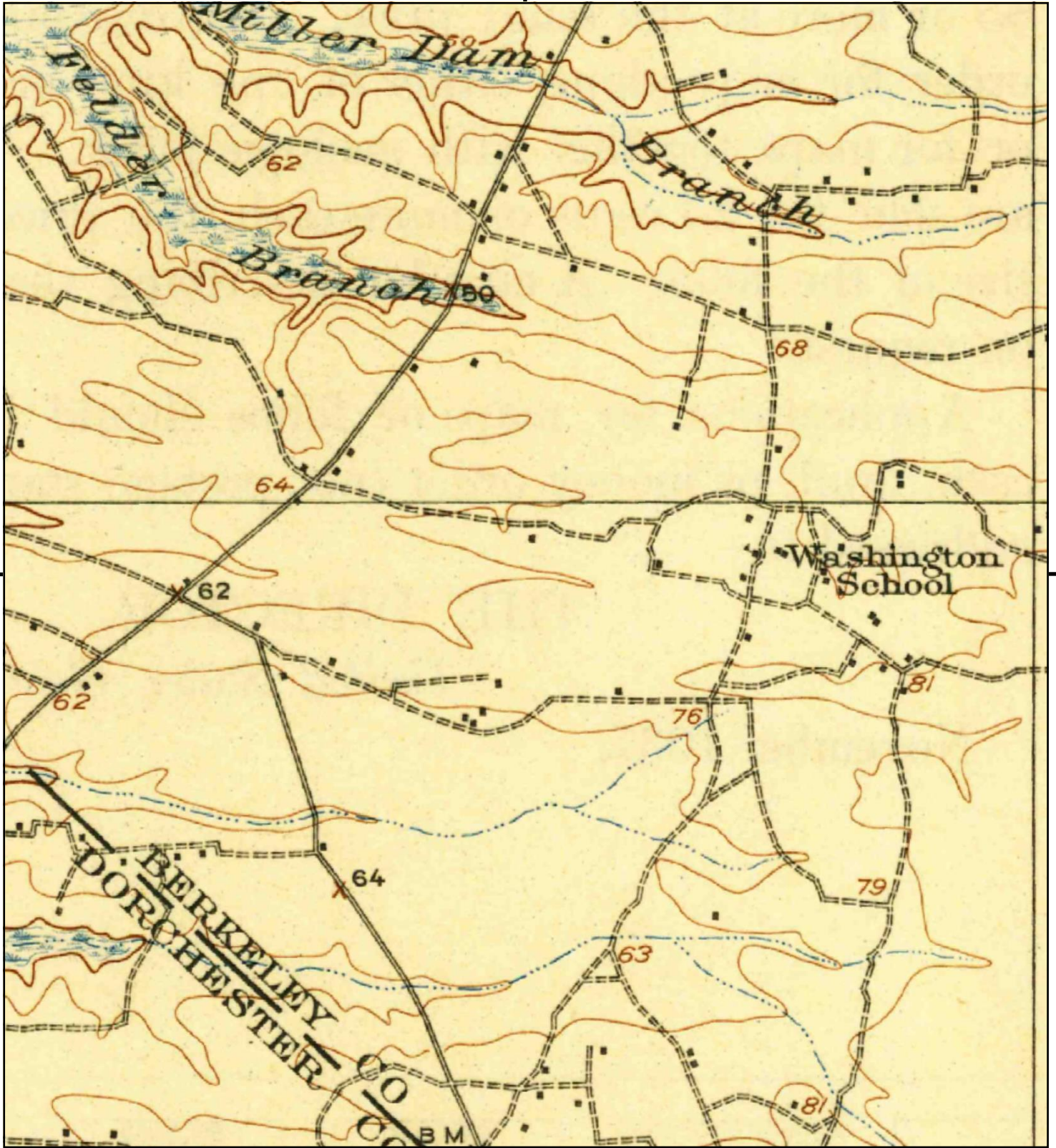


TP, Summerville, 1920, 15-minute

SITE NAME: BCDCOG Lowcountry Rapid Transit LCF  
 ADDRESS: BCDCOG Lowcountry Rapid Transit LCF  
 Charleston, SC 29406  
 CLIENT: HDR







This report includes information from the following map sheet(s).

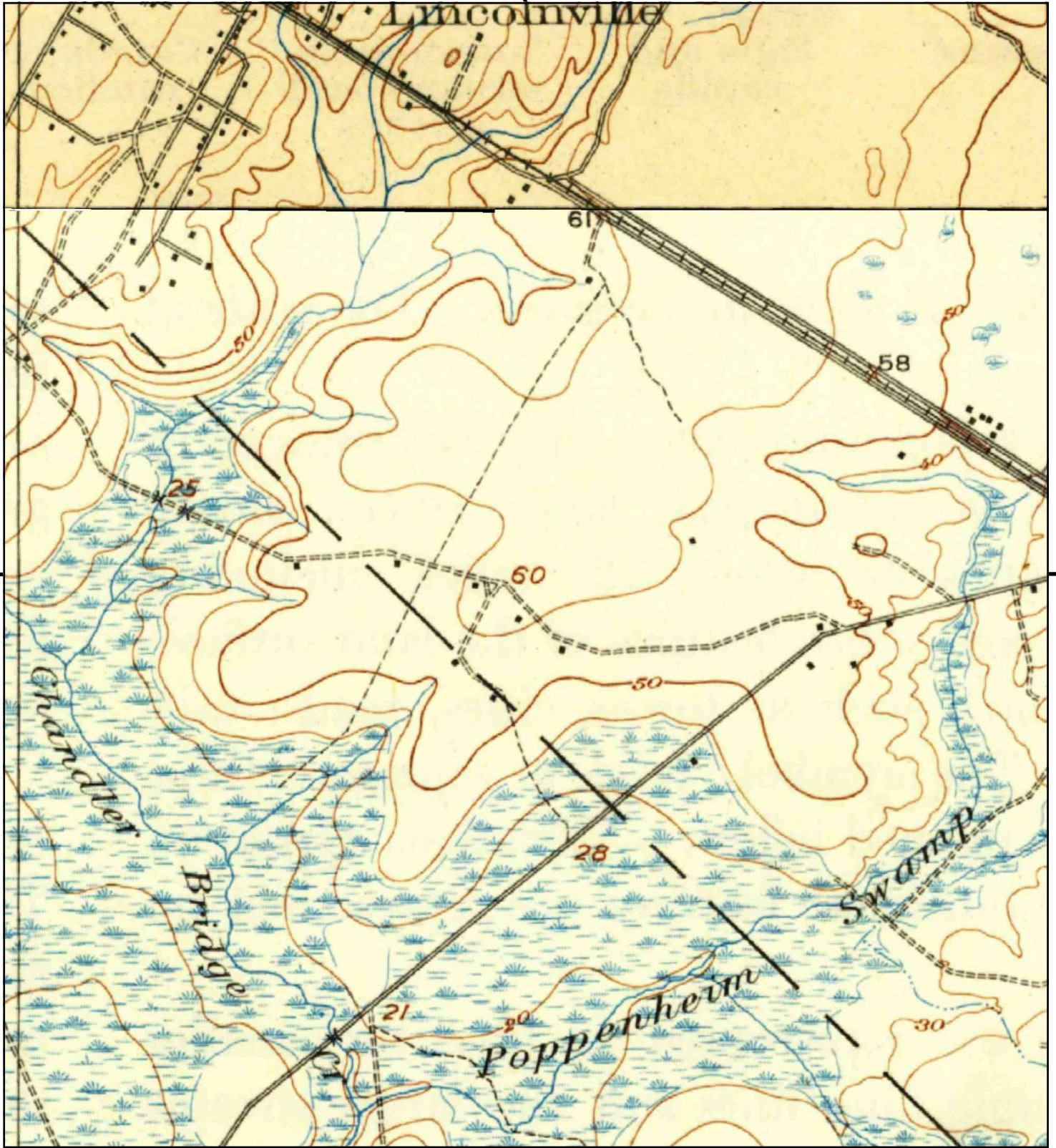


TP, Summerville, 1920, 15-minute

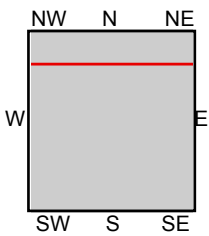
SITE NAME: BCDCOG Lowcountry Rapid Transit LCF  
 ADDRESS: BCDCOG Lowcountry Rapid Transit LCF  
 Charleston, SC 29406  
 CLIENT: HDR







This report includes information from the following map sheet(s).

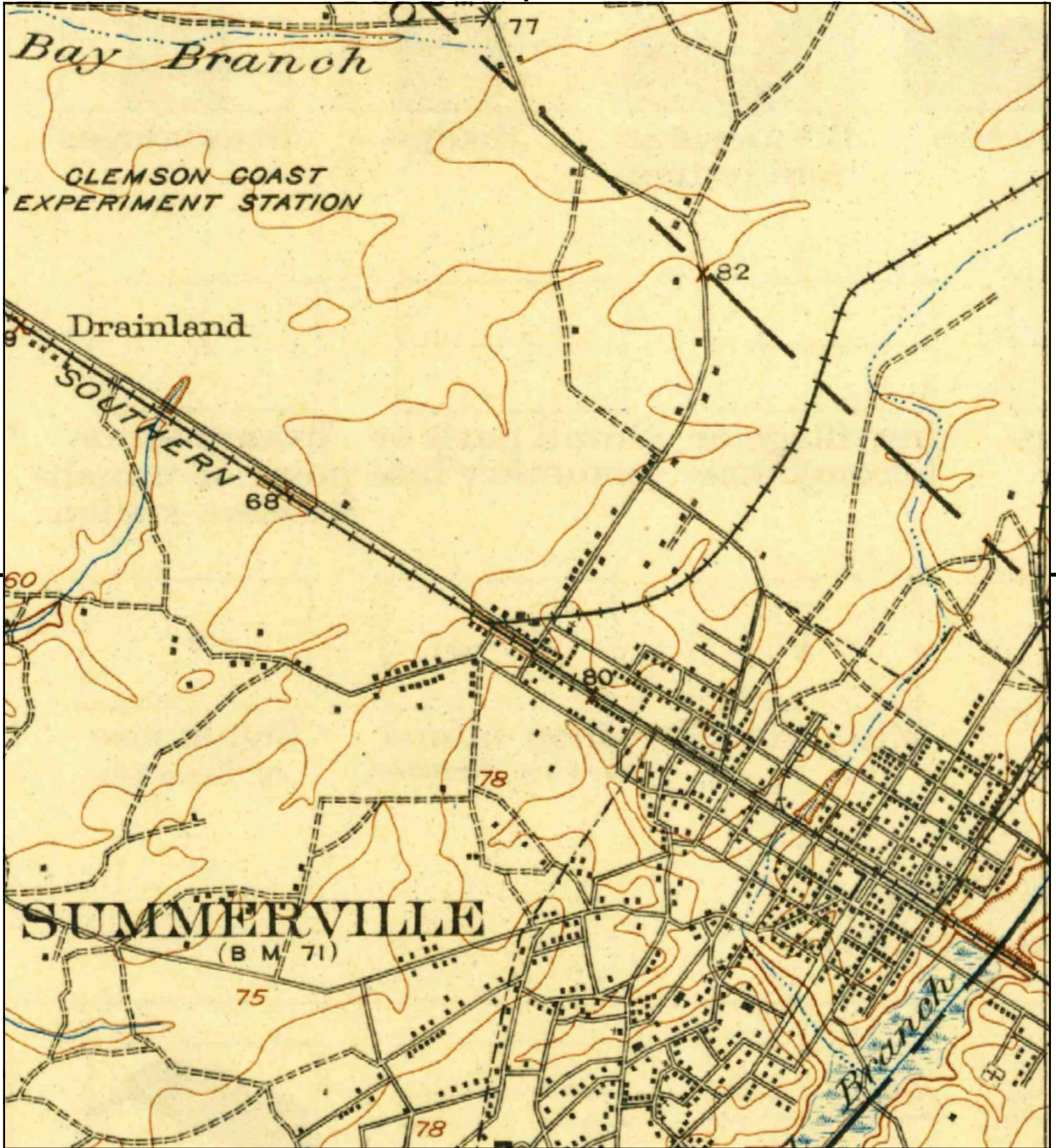


TP, Ravenels, 1920, 15-minute  
N, Summerville, 1920, 15-minute

SITE NAME: BCDCOG Lowcountry Rapid Transit LCF  
ADDRESS: BCDCOG Lowcountry Rapid Transit LCF  
Charleston, SC 29406  
CLIENT: HDR







This report includes information from the following map sheet(s).



TP, Summerville, 1920, 15-minute

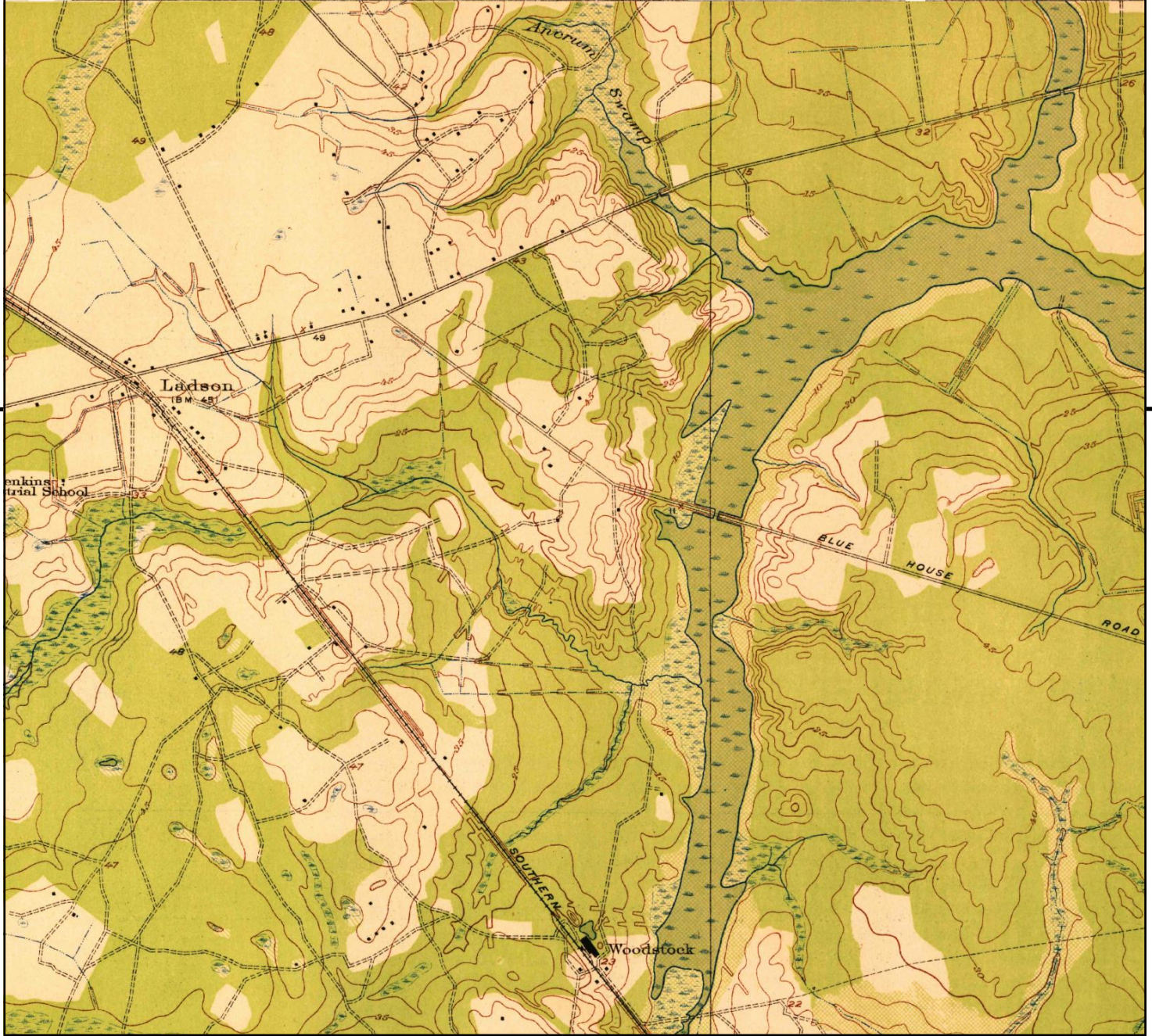
SITE NAME: BCDCOG Lowcountry Rapid Transit LCF  
 ADDRESS: BCDCOG Lowcountry Rapid Transit LCF  
 Charleston, SC 29406  
 CLIENT: HDR



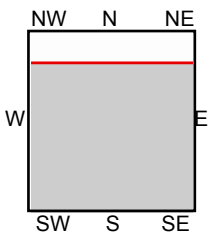
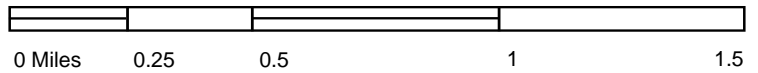


UNMAPPED UNMAPPED UNMAPPED UNMAPPED UNMAPPED UNMAPPED

UNMAPPED UNMAPPED UNMAPPED UNMAPPED UNMAPPED UNMAPPED



This report includes information from the following map sheet(s).



TP, Ladson, 1919, 7.5-minute

SITE NAME: BCDCOG Lowcountry Rapid Transit LCF  
 ADDRESS: BCDCOG Lowcountry Rapid Transit LCF  
 Charleston, SC 29406  
 CLIENT: HDR







This report includes information from the following map sheet(s).



TP, Ladson, 1919, 7.5-minute

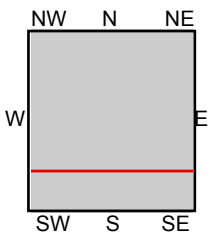
**SITE NAME:** BCDCOG Lowcountry Rapid Transit LCF  
**ADDRESS:** BCDCOG Lowcountry Rapid Transit LCF  
 Charleston, SC 29406  
**CLIENT:** HDR







This report includes information from the following map sheet(s).



TP, Ladson, 1919, 7.5-minute  
S, Johns Island, 1919, 7.5-minute

**SITE NAME:** BCDCOG Lowcountry Rapid Transit LCF  
**ADDRESS:** BCDCOG Lowcountry Rapid Transit LCF  
 Charleston, SC 29406  
**CLIENT:** HDR

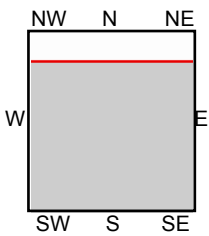
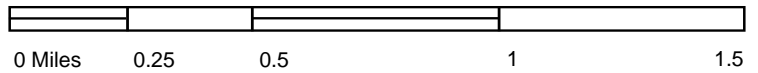




UNMAPPED	UNMAPPED	UNMAPPED	UNMAPPED	UNMAPPED	UNMAPPED
UNMAPPED	UNMAPPED	UNMAPPED	UNMAPPED	UNMAPPED	UNMAPPED



This report includes information from the following map sheet(s).



TP, Ladson, 1919, 7.5-minute

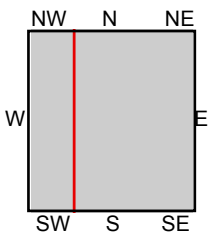
SITE NAME: BCDCOG Lowcountry Rapid Transit LCF  
 ADDRESS: BCDCOG Lowcountry Rapid Transit LCF  
 Charleston, SC 29406  
 CLIENT: HDR







This report includes information from the following map sheet(s).

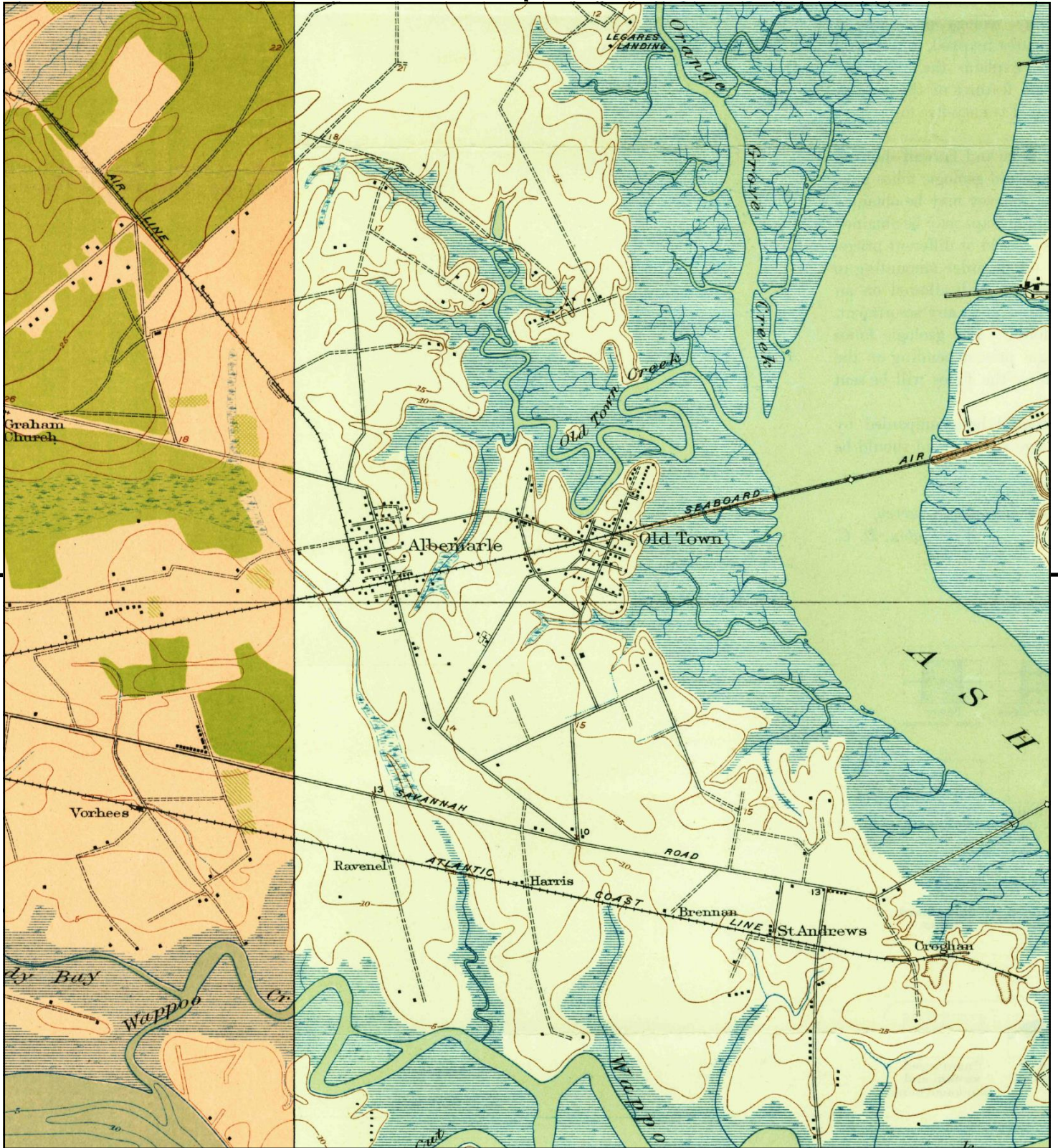


TP, Charleston, 1919, 7.5-minute  
 SW, Johns Island, 1919, 7.5-minute

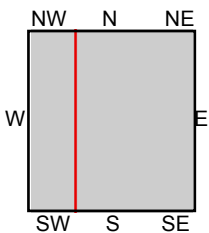
**SITE NAME:** BCDCOG Lowcountry Rapid Transit LCF  
**ADDRESS:** BCDCOG Lowcountry Rapid Transit LCF  
 Charleston, SC 29406  
**CLIENT:** HDR







This report includes information from the following map sheet(s).

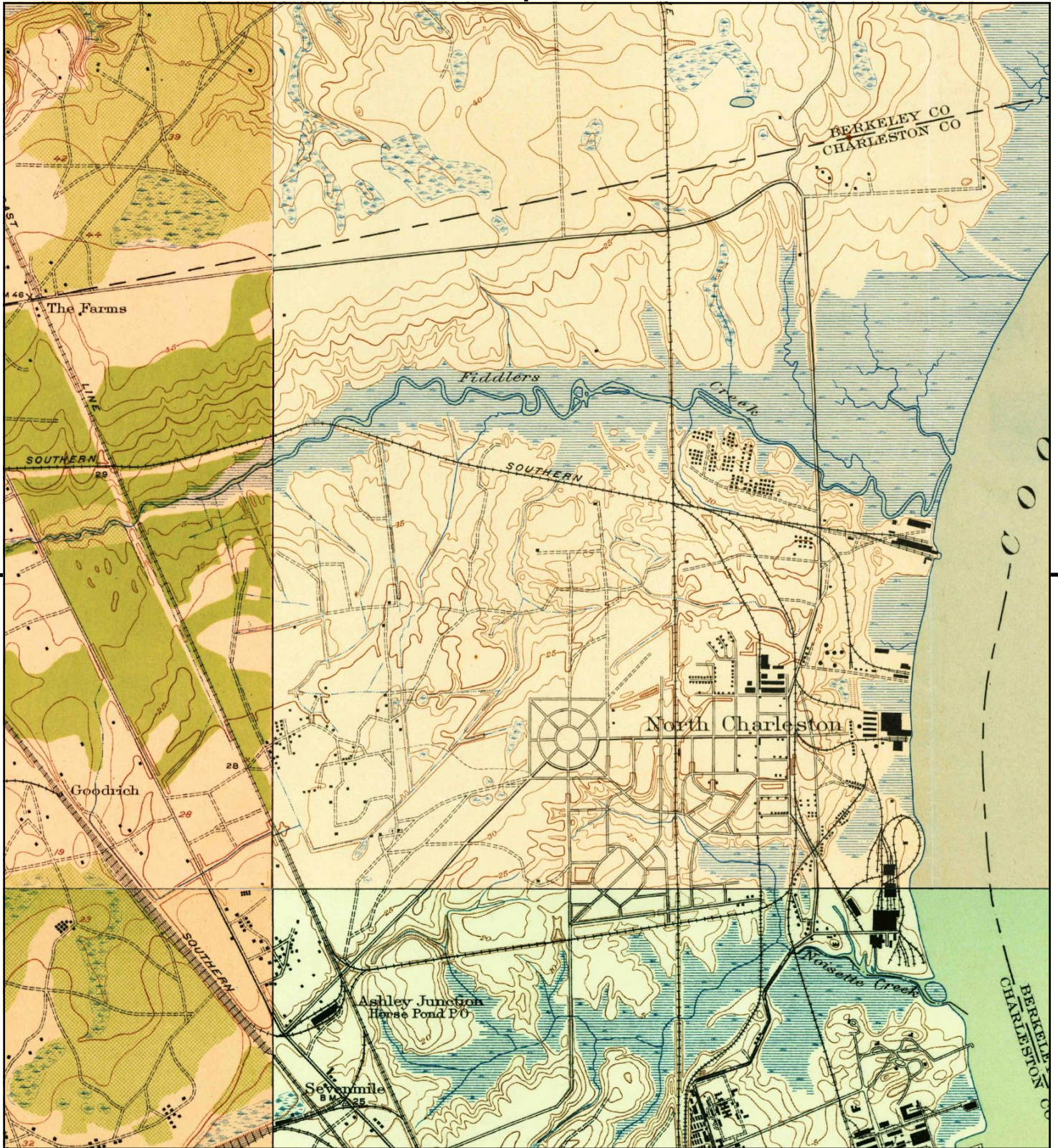


TP, Charleston, 1919, 7.5-minute  
W, Johns Island, 1919, 7.5-minute

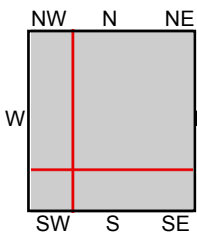
SITE NAME: BCDCOG Lowcountry Rapid Transit LCF  
ADDRESS: BCDCOG Lowcountry Rapid Transit LCF  
Charleston, SC 29406  
CLIENT: HDR







This report includes information from the following map sheet(s).



SE, Charleston, 1919, 7.5-minute  
 SW, Johns Island, 1919, 7.5-minute  
 NW, Ladson, 1919, 7.5-minute  
 T, Melgrove, 1919, 7.5-minute

**SITE NAME:** BCDCOG Lowcountry Rapid Transit LCF  
**ADDRESS:** BCDCOG Lowcountry Rapid Transit LCF  
 Charleston, SC 29406  
**CLIENT:** HDR







This report includes information from the following map sheet(s).



TP, Charleston, 1919, 7.5-minute

SITE NAME: BCDCOG Lowcountry Rapid Transit LCF  
 ADDRESS: BCDCOG Lowcountry Rapid Transit LCF  
 Charleston, SC 29406  
 CLIENT: HDR







This report includes information from the following map sheet(s).



TP, Charleston, 1919, 7.5-minute

SITE NAME: BCDCOG Lowcountry Rapid Transit LCF  
 ADDRESS: BCDCOG Lowcountry Rapid Transit LCF  
 Charleston, SC 29406  
 CLIENT: HDR





This page intentionally left blank.