

L C | **Lowcountry**
R T | **Rapid Transit**

A program of
BCDCOG



ACTIVITY BOOK



WORD SEARCH

— Circle the LCRT features listed below.

Connection

Reliability

Safety

Sustainability

Ease

WiFi

Lighting

Shelter

Seating

Advertising

Recycling

Frequency

Comfort

Mobility

F	S	A	F	E	T	Y	M	O	V	E	V	S	P	Z
N	J	B	C	A	M	M	B	V	T	D	Q	U	R	W
N	R	E	L	I	A	B	I	L	I	T	Y	S	F	Y
F	R	E	Q	U	E	N	C	Y	U	J	D	T	E	Z
A	D	V	E	R	T	I	S	I	N	G	A	A	T	L
P	G	B	X	E	C	O	M	F	O	R	T	I	X	C
C	O	N	N	E	C	T	I	O	N	G	R	N	B	I
L	E	Q	M	O	B	I	L	I	T	Y	V	A	U	Y
I	Z	S	E	M	K	A	U	U	O	U	P	B	Z	E
G	G	N	E	B	C	R	E	C	Y	C	L	I	N	G
H	P	H	B	A	C	A	W	A	K	X	G	L	T	Z
T	S	H	E	L	T	E	R	A	S	Q	S	I	F	U
I	F	B	U	S	O	I	W	U	F	E	L	T	Z	X
N	V	I	S	V	B	F	N	W	W	U	G	Y	W	E
G	K	H	Z	W	I	F	I	G	W	N	H	R	H	C

SQUIGGLY LINES

— Fill in the blank with the transportation option.

The image contains a matching exercise. At the top, there are four horizontal lines, each starting from a numbered circle (1, 2, 3, 4) and extending to the right. Below these lines is a large, tangled blue squiggly line. From the bottom of this squiggly line, four lines extend downwards to connect to four transportation icons. The icons are: a person walking (labeled 'Walking'), a bicycle (labeled 'Biking'), a bus (labeled 'Riding'), and a car (labeled 'Driving').

1 _____

2 _____


















3 _____



































4 _____

Walking Biking Riding Driving

DECODE A MESSAGE

Decipher the message to read a rhyme about LCRT.

MESSAGE KEY			
			
A	B	C	D
			
E	F	G	H
			
I	J	K	L
			
M	N	O	P
			
Q	R	S	T
			
U	V	W	X
			
Y	Z		

								
								
	,							
								
				!				

MAD LIB



— Fill in the words below to create a silly story.

Hi! My name is _____. I live in _____ and love exploring my
(person in room) (place)
community. There are so many _____ places to visit. My favorite way to
(adjective)
get around town is by _____. I'm very _____ about the LCRT
(verb ending in -ing) (emotion)
project because it will help me get to _____ faster. Did you know that
(place)
the new rapid transit buses will be able to get to _____ in only
(place)
_____? I love riding LCRT because it is _____, _____, and
(length of time) (adjective) (adjective)
_____. Plus, LCRT provides _____ for people who have trouble
(adjective) (plural noun)
_____. I cannot wait to take LCRT to _____, as I'm sure the ride will
(verb ending in -ing) (place)
be very _____.
(adjective)

COLORING PAGE



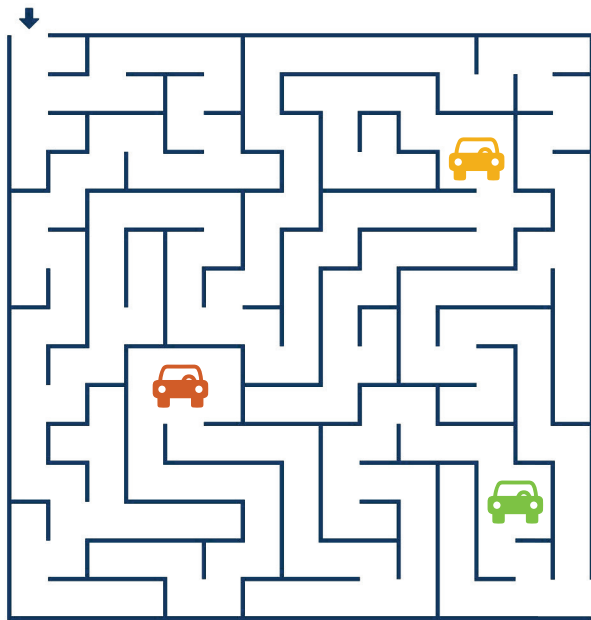
COLORING PAGE



MAZE


Find your way through lowcountry traffic!

START
HERE



YOU MADE IT
THROUGH!

THINK YOU CAN
GET THROUGH
LEVEL 2? →



Did You Know? LCRT will help reduce traffic jams!

WORD SCRAMBLE

— Unscramble the ways of getting around town below.

CRA _____

ITAX _____

IYBLCCE _____

EOCRTSO _____

SUB _____

AKOSBTAERD _____

NRTIA _____

LABRESELLDRO _____

ANLEPRAI _____

CYLOCETMRO _____

OABT _____

AEIDSRHER _____

UTKCR _____

FREE DRAW

 Draw a picture of how you get around your neighborhood.